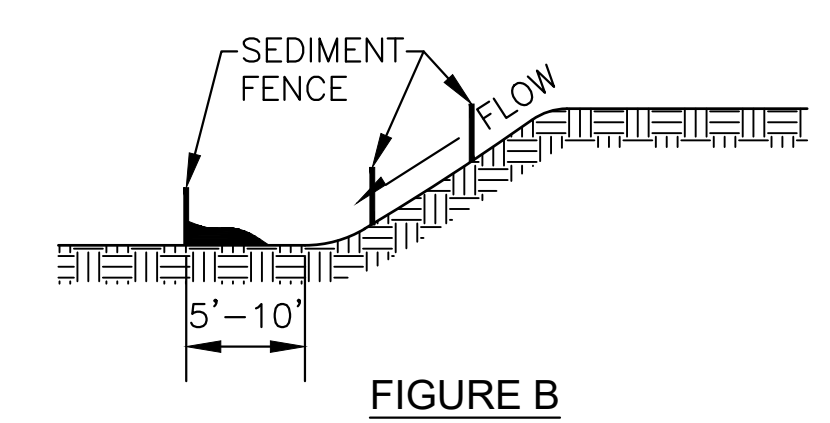
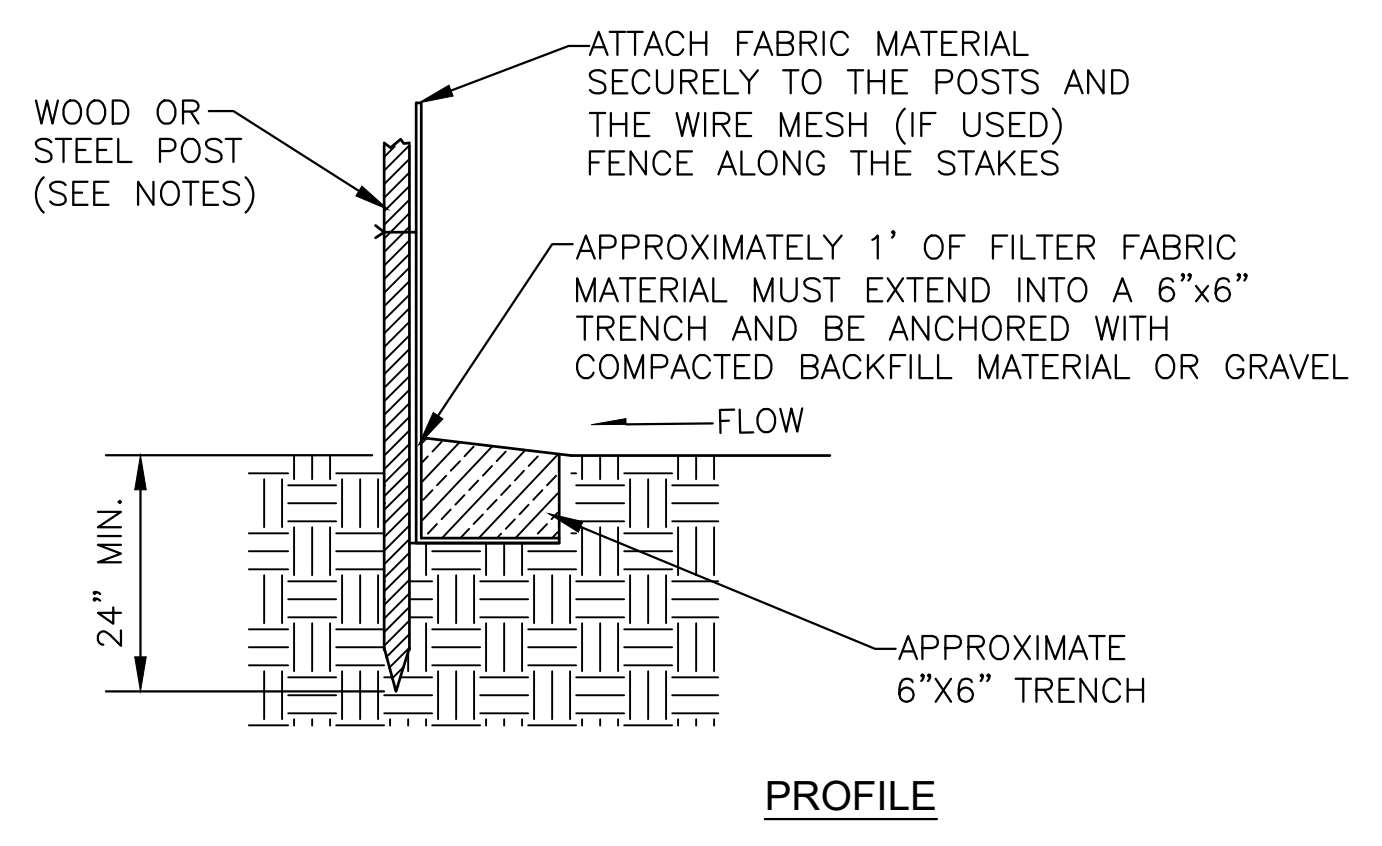


Land Slope and Distance for Sediment Fence

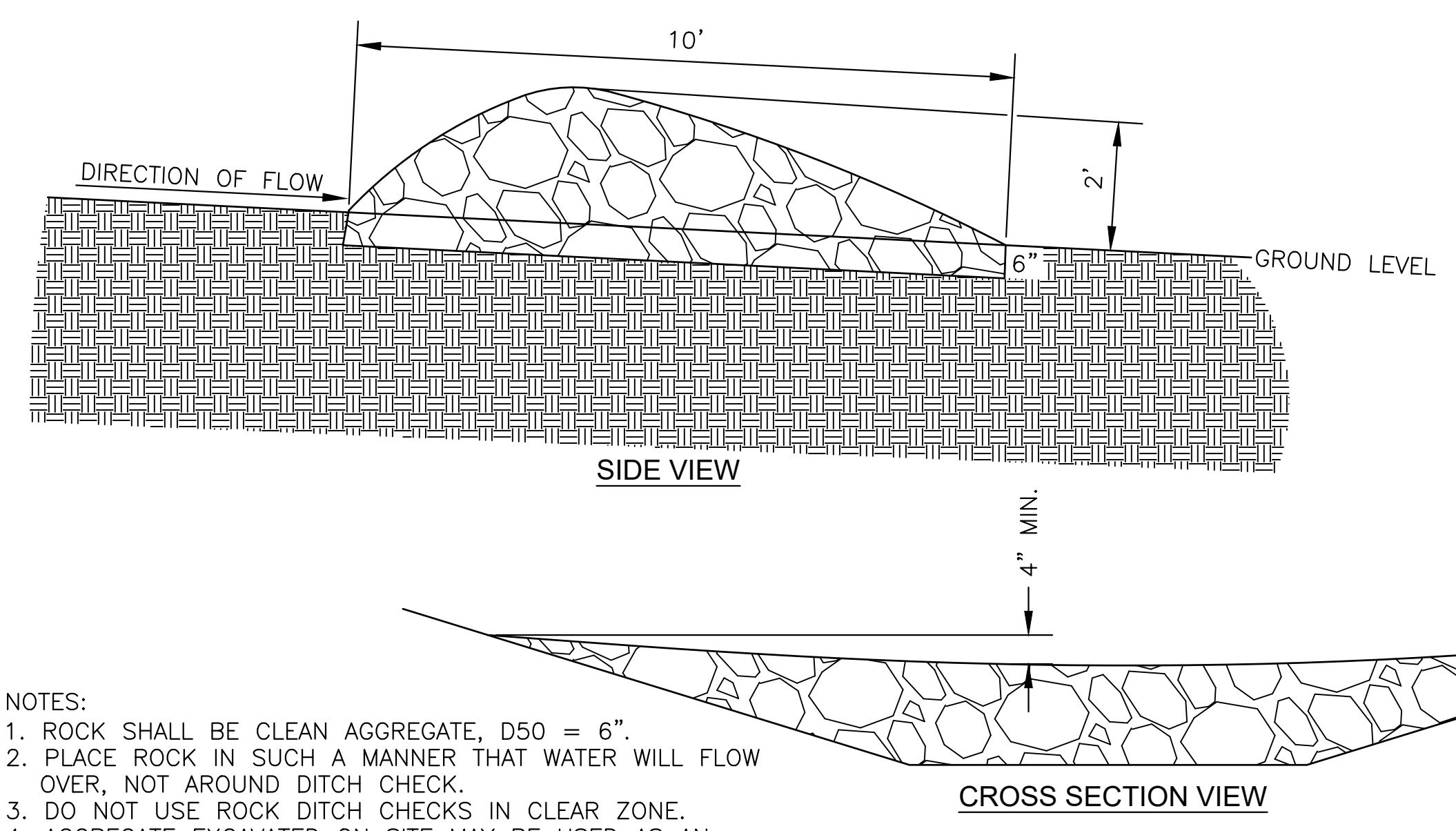
| Land Slope (percent)     | Maximum Slope Distance* above Fence (feet) |
|--------------------------|--|
| Less than 2              | 100  |
| 2 to 5                   | 75   |
| 5 to 10, greater than 10 | 50*  |

\*Follow manufacturers' recommendations for proper spacing.



- NOTES:**
1. THE USE OF HAY/STRAW BALES IS THE CONTRACTOR'S OPTION. IF HAY BALES ARE USED PLACE TIGHTLY TOGETHER WITH 2"x2"x4' (MIN.) LENGTH WOOD STAKES IN OUTER 1/3 SECTIONS OF BALES. BALES SHOULD EMBEDDED INTO THE SOIL A MINIMUM OF 6" WITHIN A MAXIMUM DRAINAGE AREA OF 1 ACRE OR LESS.
  2. THE SEDIMENT FENCES SHALL BE PLACED ALONG CONTOUR LINES, WITH A SHORT SECTION TURNED UPGRADE (J-HOOK) AT EACH END OF THE BARRIERS TO HOLD WATER AND SEDIMENT (SEE FIGURE A).
  3. AREAS THAT CONTAIN LARGER CONCENTRATIONS OF WATER SHALL BE LIMITED TO LENGTHS OF SILT FENCES TO NO LONGER THAN 200' (SEE FIGURE A). LIMIT TO 1/4 ACRE PER 100' OF FENCE. FURTHER RESTRICT AREA BY LAND SLOPE TABLE ABOVE.
  4. AREAS SHOULD BE BROKEN UP WITH INTERIOR SEDIMENT FENCE TO MINIMIZE WATER CONCENTRATIONS AND LONG SLOPES (SEE FIGURE B).
  5. SEDIMENT FENCES INSTALLED AT TOE OF SLOPE SHALL BE PLACED 5' TO 10' AWAY (DOWNSTREAM) TO CREATE SEDIMENT STORAGE (SEE FIGURE B).
  6. DEPTH OF WATER CONCENTRATIONS SHOULD NOT EXCEED 1.5' AT ANY POINT ALONG THE FENCE.
  7. PLACE SILT FENCE ONLY WHERE OVERLAND OR SHEET FLOW DISCHARGES OCCUR.
  8. SILT FENCES SHOULD NOT BE USED IN CONCENTRATED FLOW CHANNELS, OR AS INLET PROTECTION DEVICES IF FLOODING CONDITIONS COULD OCCUR.
  9. DO NOT USE HAY OR STRAW BALES WITH WIRE TIES.
  10. WHEN SEDIMENT REACHES 1/2 HEIGHT OF SILT FENCE OR SIMILAR CONTROL MEASURE, THE CONTRACTOR SHALL REMOVE THE SEDIMENT.

**SILT FENCE**



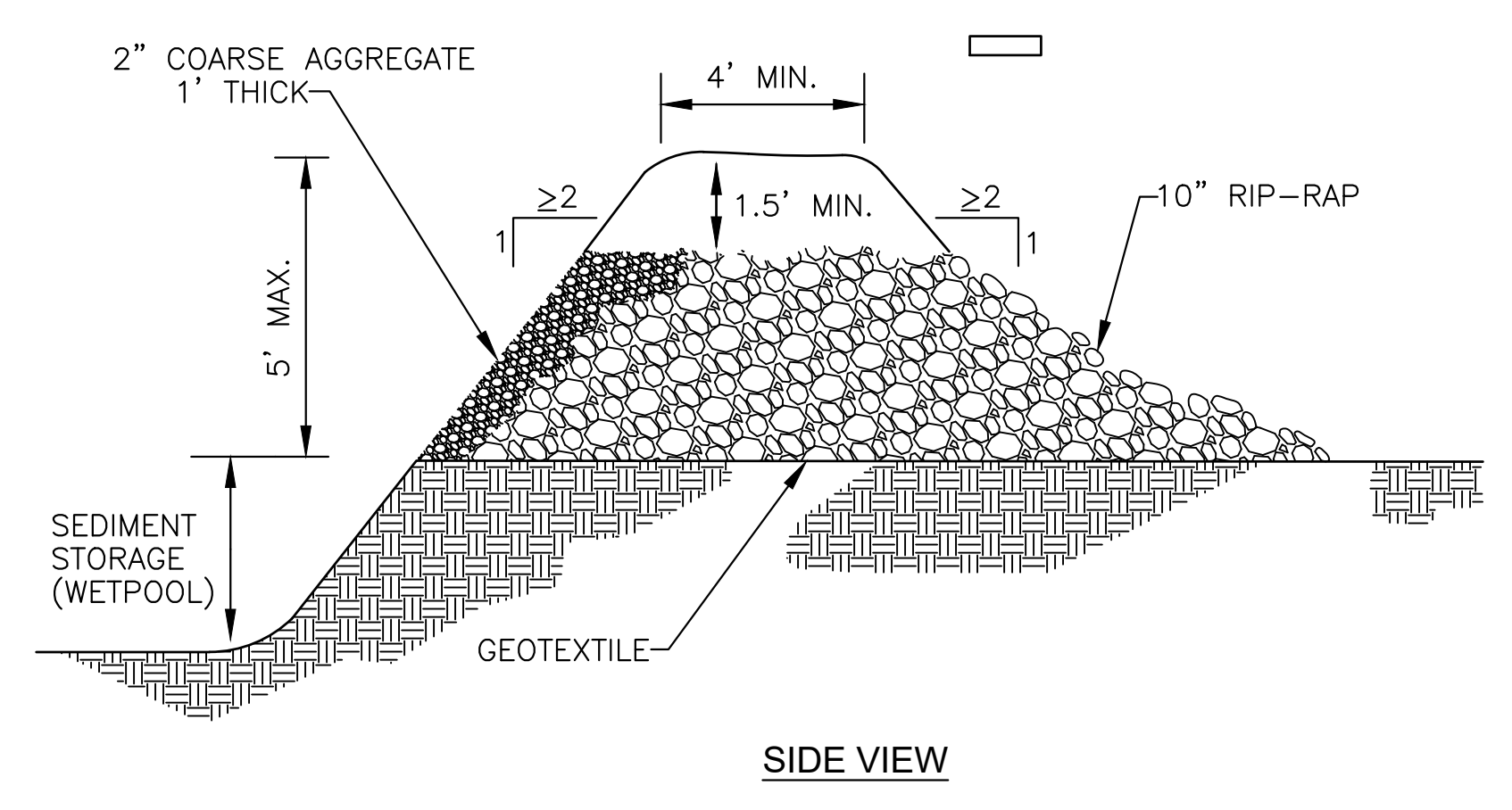
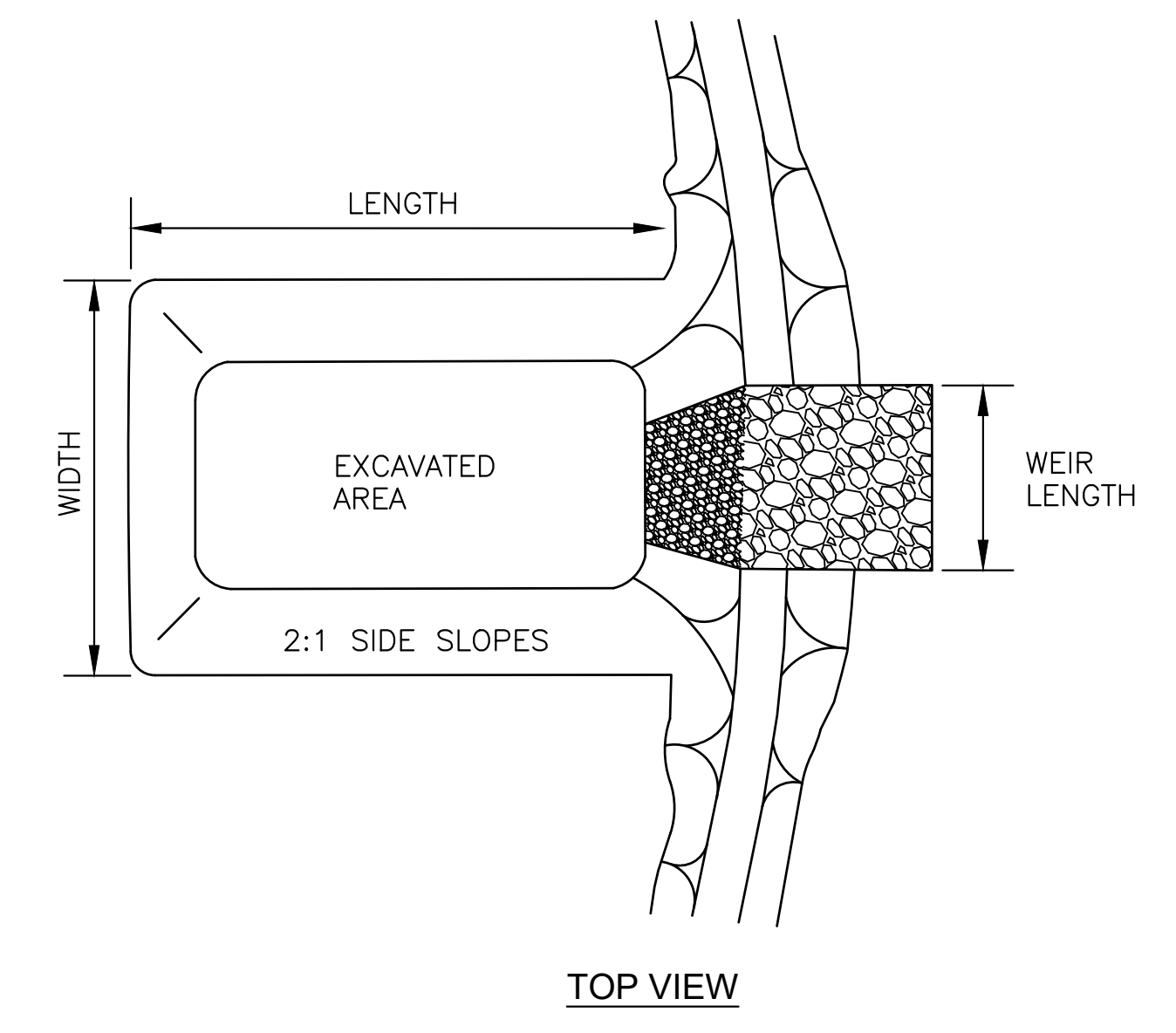
**TEMPORARY ROCK DITCH CHECK SPACING**

| DITCH SLOPE (%) | SPACING INTERVAL (FEET) |
|-----------------|-------------------------|
| 5.0             | 60                      |
| 6.0             | 50                      |
| 7.0             | 43                      |
| 8.0             | 36                      |
| 9.0             | 33                      |
| 10.0            | 29                      |

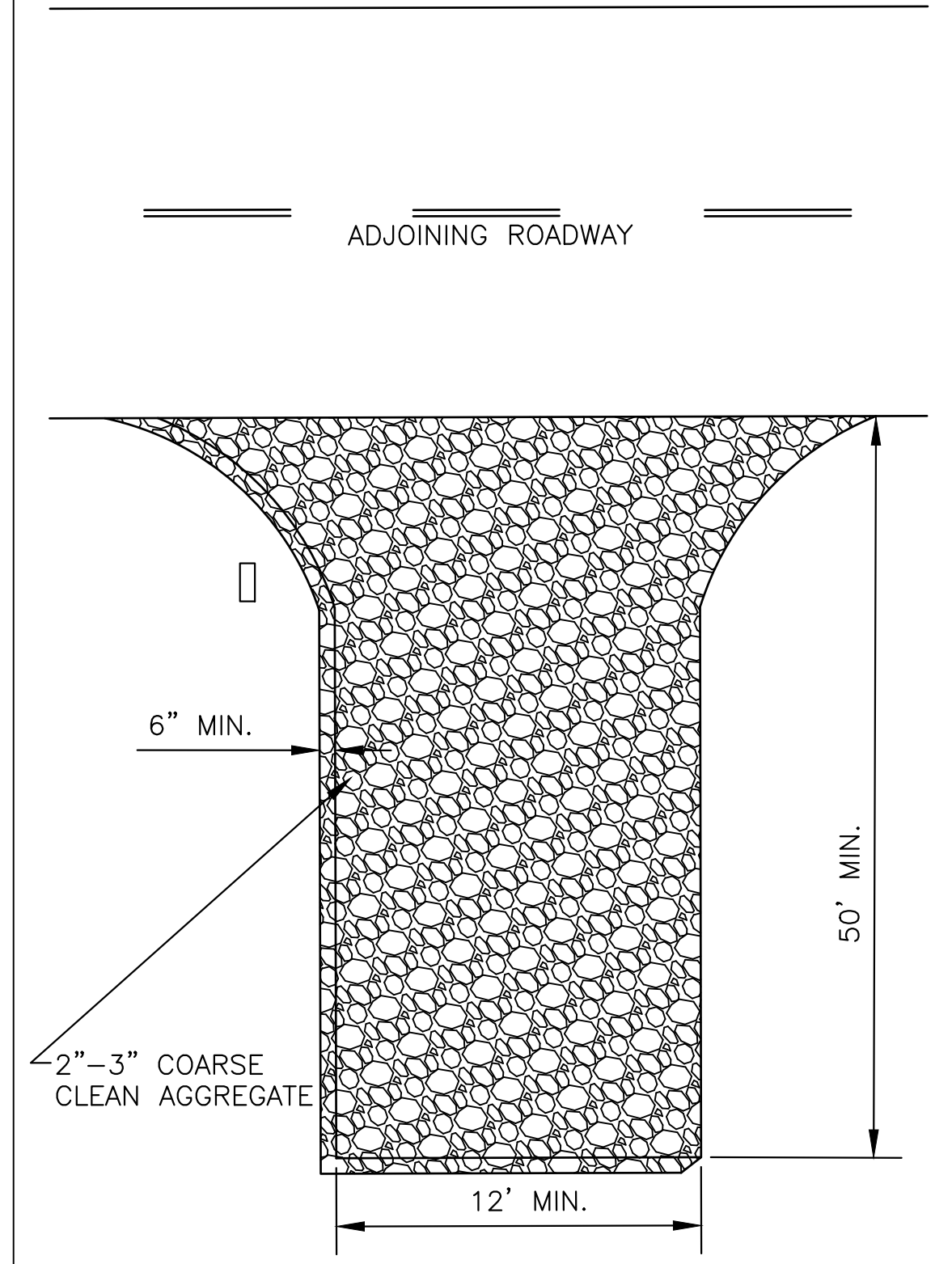
THIS SPACING IS TO BE USED FOR ROCK DITCH CHECKS ONLY.

- NOTES:**
1. ROCK SHALL BE CLEAN AGGREGATE, D50 = 6".
  2. PLACE ROCK IN SUCH A MANNER THAT WATER WILL FLOW OVER, NOT AROUND DITCH CHECK.
  3. DO NOT USE ROCK DITCH CHECKS IN CLEAR ZONE.
  4. AGGREGATE EXCAVATED ON SITE MAY BE USED AS AN ALTERNATE TO THE 6" ROCK, IF APPROVED BY THE ENGINEER.

**ROCK DITCH CHECK**



**SEDIMENT BASIN**



- NOTES:**
1. GEOTEXTILE FABRIC MAY BE USED AS AN UNDERLINER IN WET CONDITIONS TO PROVIDE STABILITY.
  2. PROVIDE SUFFICIENT WIDTH, LENGTH & TURNING RADIUS FOR CONSTRUCTION VEHICLES ENTERING & EXITING SITE.
  3. MUST BE MAINTAINED IN A CONDITION WHICH WILL PREVENT TRACKING OR DIRECT FLOW OF SEDIMENT ON TO STREETS AND KEEP THE ENTRANCE EFFECTIVE.
  4. PROPERLY GRADE TO PREVENT RUNOFF FROM LEAVING CONSTRUCTION SITE THROUGH ENTRANCE/EXIT.
  5. DO NOT ALLOW ROCK SPACES TO BE FILLED IN WITH DIRT - ROCKS MUST BE KEPT LOOSE.

**CONSTRUCTION ENTRANCE**

| NO. | DATE:      | REVISION                                 | BY: | APP'D |
|-----|------------|--|-----|-------|
| 3   | May 2015   | Updated Notes & Added Rock Ditch Check   | DHS | JDH   |
| 2   | March 2013 | Repl. Sed. Trap & Added Land Slope Table | DHS | JDH   |
| 1   | Dec. 2009  | Modified Stake Depth & Spacing           | DHS | JDH   |

DRAWN BY: DHS  
APP'D BY: JDH

**SHAWNEE COUNTY, KANSAS  
PUBLIC WORKS DEPARTMENT**

1515 NW SALINE  
TOPEKA, KS 66618  
(785) 233-7702

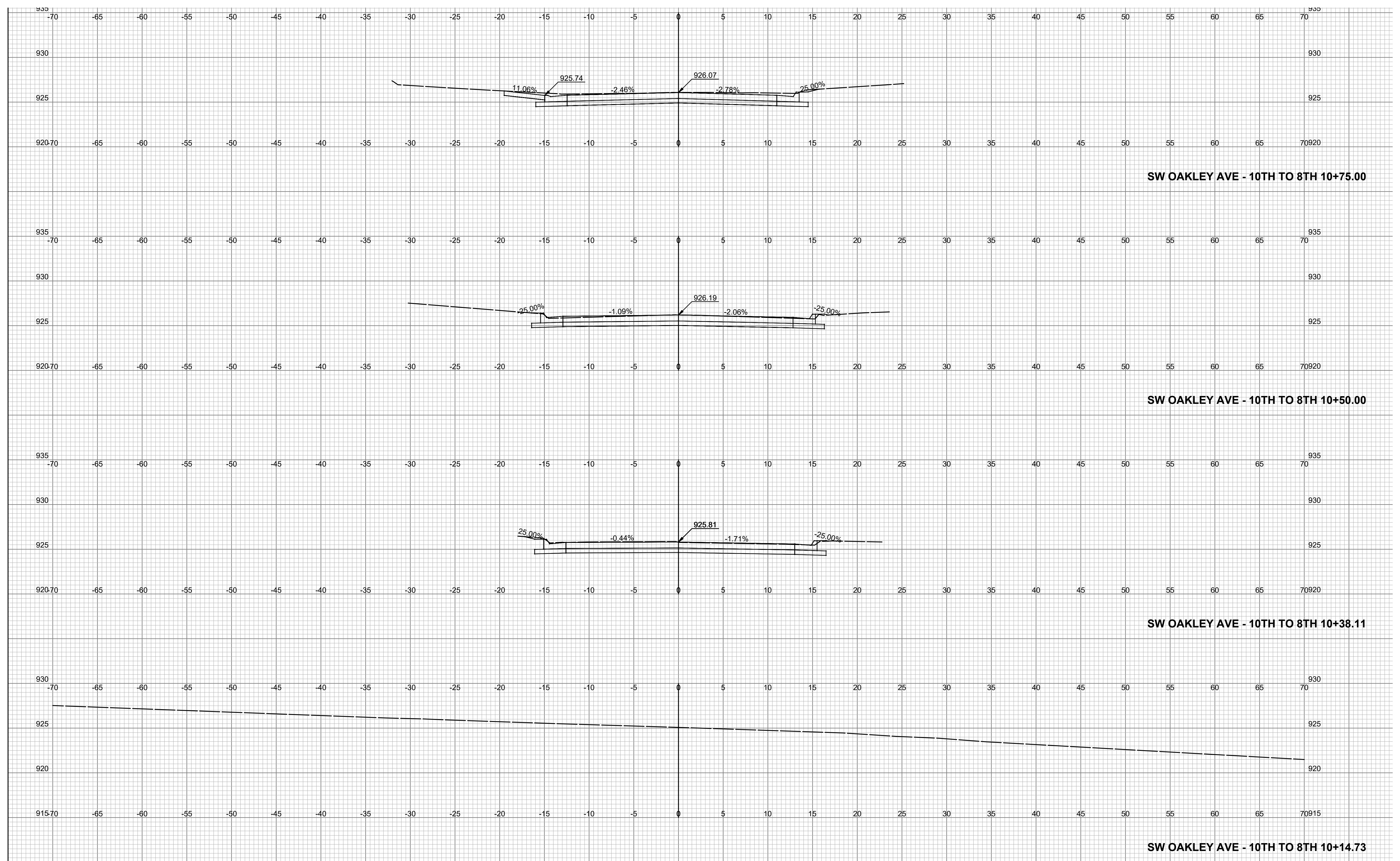
**TOPEKA  
Public Works  
ENGINEERING**

620 SE MADISON St. • 2nd Floor • TOPEKA, KS 66607  
Phone: (785) 368-3842 • Fax: (785) 368-3881

**STANDARD DETAILS**

**EROSION & POLLUTION CONTROL**  
SILT FENCE, SEDIMENT BASIN,  
CONSTRUCTION ENTRANCE,  
AND ROCK DITCH CHECK  
(DT-021)

DATE: APRIL 2026  
SHEET: 55 OF 74  
PROJ.: 841099.07  
PEC#: 250987-000



|     |      |          |
|-----|------|----------|
| NO. | DATE | REVISION |
|     |      |          |
|     |      |          |
|     |      |          |
|     |      |          |

DRAWN BY: CTS  
 DESIGNED BY: MKS  
 APPROVED BY: FSA  
 SURVEYED BY: COT  
 TOPEKA PM: JH

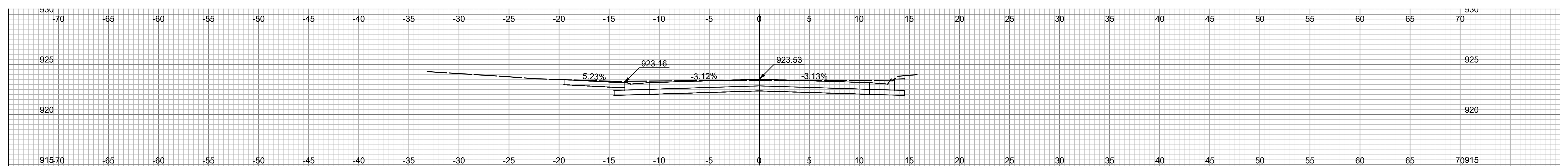


SW OAKLEY AVENUE  
 FROM SW 10TH AVENUE TO SW FRONT STREET  
ROADWAY IMPROVEMENT PROJECT NO. 841099.07  
 SANITARY SEWER PROJECT NO. 291109.02

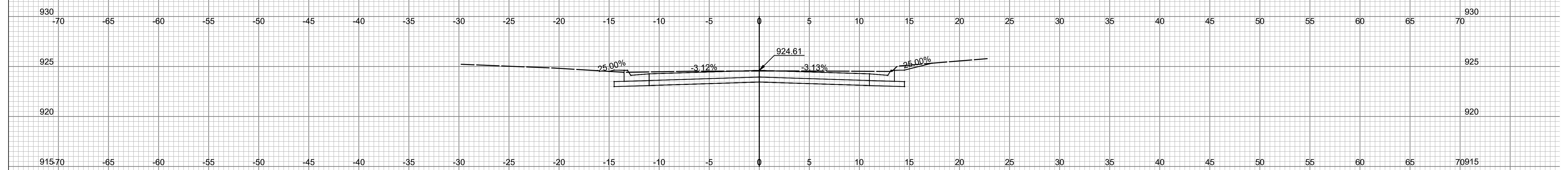
CROSS SECTIONS  
 STA. 10+14.80 TO STA. 10+75.00

DATE: APRIL 2026  
 SHEET: 56 OF 74  
 PROJ.: 841099.07  
 PEC#: 250987-000

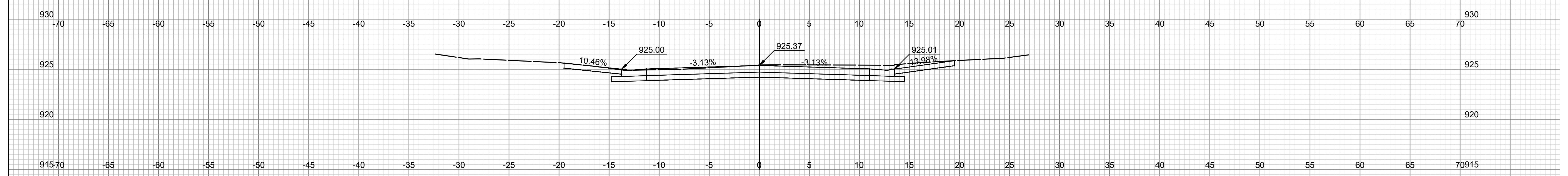
1"=5'



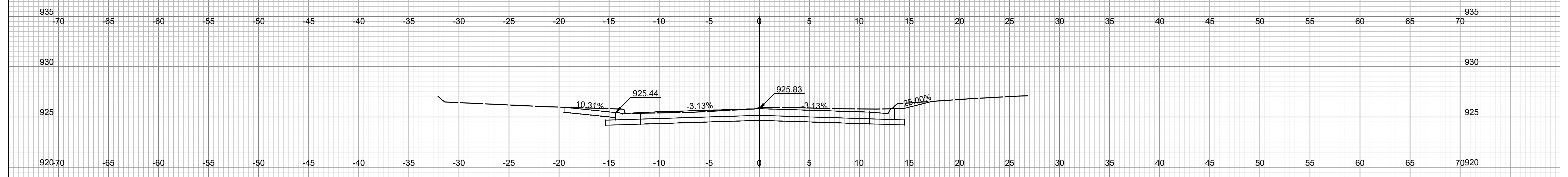
**SW OAKLEY AVE - 10TH TO 8TH 11+75.00**



**SW OAKLEY AVE - 10TH TO 8TH 11+50.00**



**SW OAKLEY AVE - 10TH TO 8TH 11+25.00**




**SW OAKLEY AVE - 10TH TO 8TH 11+00.00**

1"=5'

|     |       |          |
|-----|-------|----------|
| NO. | DATE: | REVISION |
|     |       |          |
|     |       |          |
|     |       |          |
|     |       |          |


DRAWN BY: CTS  
 DESIGNED BY: MKS  
 APPROVED BY: FSA  
 SURVEYED BY: COT  
 TOPEKA PM: JH



SW OAKLEY AVENUE  
 FROM SW 10TH AVENUE TO SW FRONT STREET  
 ROADWAY IMPROVEMENT PROJECT NO. 841099.07  
 SANITARY SEWER PROJECT NO. 291109.02

CROSS SECTIONS  
 STA. 11+00.00 TO STA. 11+75.00

DATE: APRIL 2026  
 SHEET: 57 OF 74  
 PROJ.: 841099.07  
 PEC#: 250987-000



1"=5'

|     |      |          |
|-----|------|----------|
| NO. | DATE | REVISION |
|     |      |          |
|     |      |          |
|     |      |          |
|     |      |          |

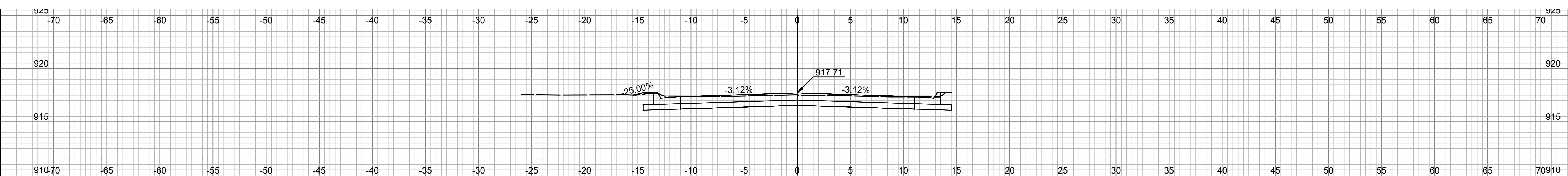
DRAWN BY: CTS  
 DESIGNED BY: MKS  
 APPROVED BY: FSA  
 SURVEYED BY: COT  
 TOPEKA PM: JH



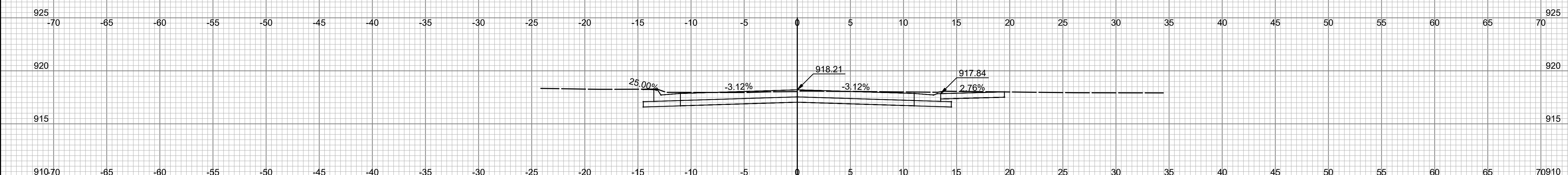
SW OAKLEY AVENUE  
 FROM SW 10TH AVENUE TO SW FRONT STREET  
 ROADWAY IMPROVEMENT PROJECT NO. 841099.07  
 SANITARY SEWER PROJECT NO. 291109.02

CROSS SECTIONS  
 STA. 11+84.32 TO STA. 12+50.00

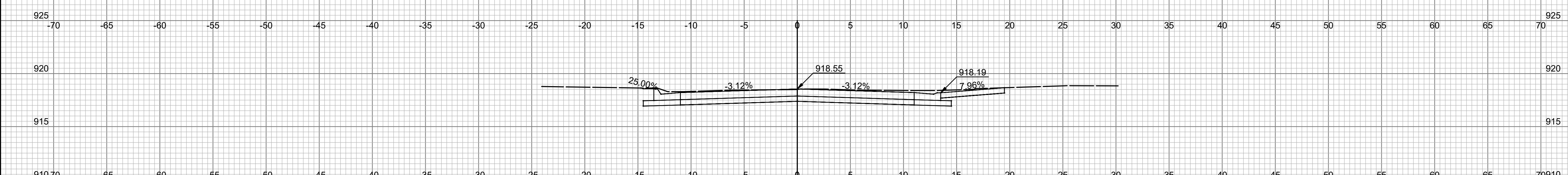
DATE: APRIL 2026  
 SHEET: 58 OF 74  
 PROJ.: 841099.07  
 PEC#: 250987-000



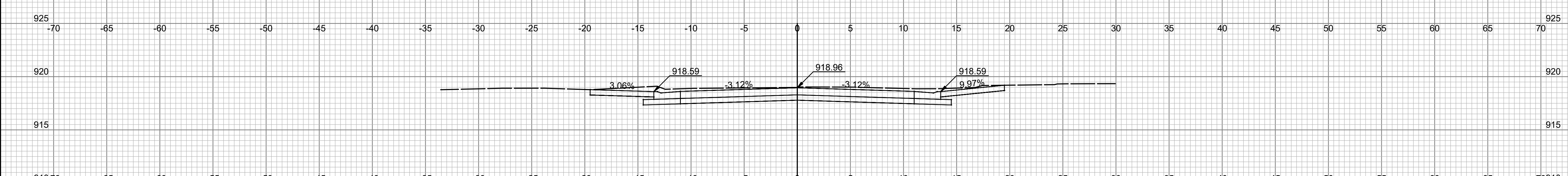
SW OAKLEY AVE - 10TH TO 8TH 13+00.00



SW OAKLEY AVE - 10TH TO 8TH 12+84.36



SW OAKLEY AVE - 10TH TO 8TH 12+75.00




SW OAKLEY AVE - 10TH TO 8TH 12+64.84

1"=5'

|     |       |          |
|-----|-------|----------|
| NO. | DATE: | REVISION |
|     |       |          |
|     |       |          |
|     |       |          |
|     |       |          |

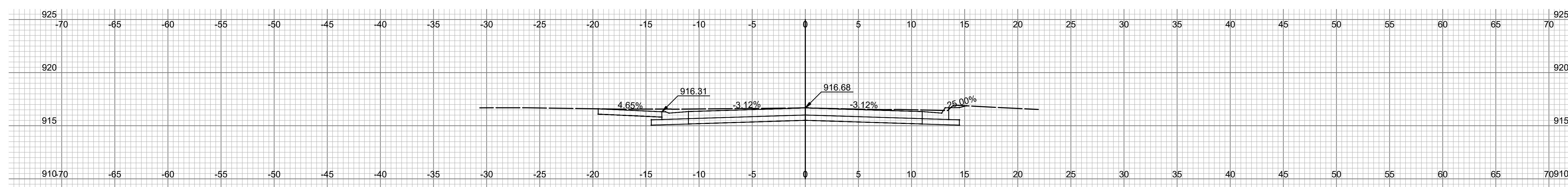
DRAWN BY: CTS  
 DESIGNED BY: MKS  
 APPROVED BY: FSA  
 SURVEYED BY: COT  
 TOPEKA PM: JH



SW OAKLEY AVENUE  
 FROM SW 10TH AVENUE TO SW FRONT STREET  
 ROADWAY IMPROVEMENT PROJECT NO. 841099.07  
 SANITARY SEWER PROJECT NO. 291109.02

CROSS SECTIONS  
 STA. 12+64.84 TO STA. 13+00.00

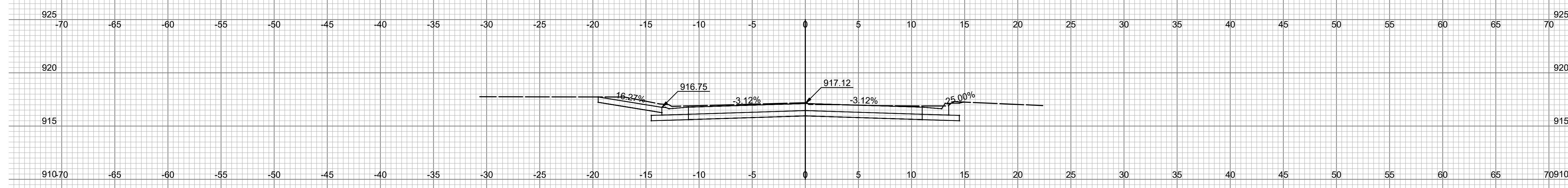
DATE: APRIL 2026  
 SHEET: 59 OF 74  
 PROJ.: 841099.07  
 PEC#: 250987-000



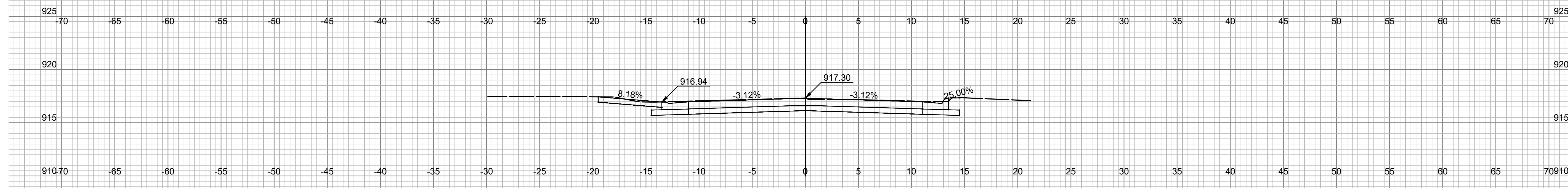
**SW OAKLEY AVE - 10TH TO 8TH 13+59.57**



**SW OAKLEY AVE - 10TH TO 8TH 13+50.00**



**SW OAKLEY AVE - 10TH TO 8TH 13+25.00**




**SW OAKLEY AVE - 10TH TO 8TH 13+16.06**

1"=5'

|     |      |          |
|-----|------|----------|
| NO. | DATE | REVISION |
|     |      |          |
|     |      |          |
|     |      |          |
|     |      |          |

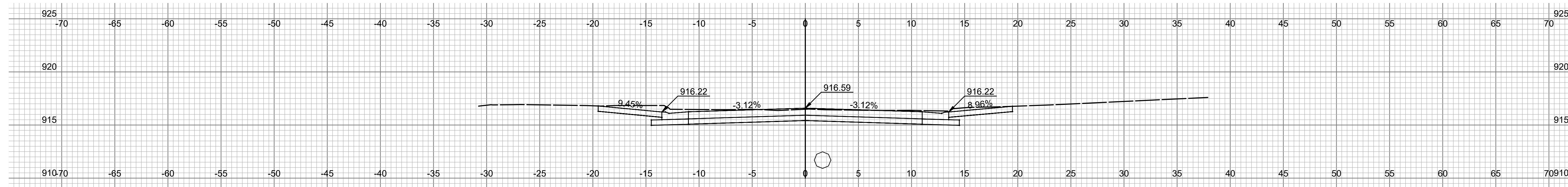
DRAWN BY: CTS  
 DESIGNED BY: MKS  
 APPROVED BY: FSA  
 SURVEYED BY: COT  
 TOPEKA PM: JH



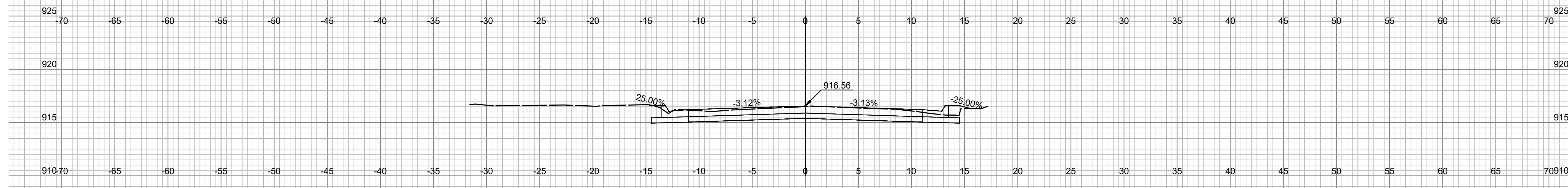
SW OAKLEY AVENUE  
 FROM SW 10TH AVENUE TO SW FRONT STREET  
 ROADWAY IMPROVEMENT PROJECT NO. 841099.07  
 SANITARY SEWER PROJECT NO. 291109.02

CROSS SECTIONS  
 STA. 13+16.06 TO STA. 13+59.57

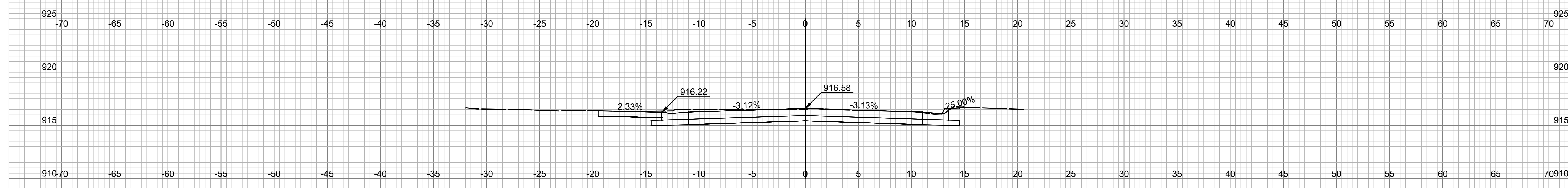
DATE: APRIL 2026  
 SHEET: 60 OF 74  
 PROJ.: 841099.07  
 PEC#: 250987-000



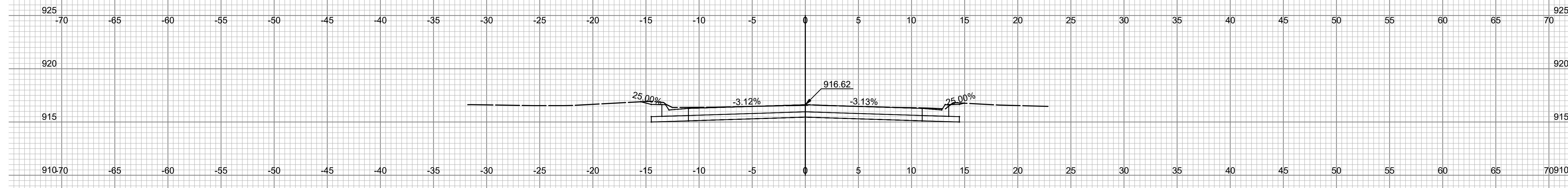
**SW OAKLEY AVE - 10TH TO 8TH 14+25.00**



**SW OAKLEY AVE - 10TH TO 8TH 14+00.00**



**SW OAKLEY AVE - 10TH TO 8TH 13+86.04**




**SW OAKLEY AVE - 10TH TO 8TH 13+75.00**

1"=5'

|     |       |          |
|-----|-------|----------|
| NO. | DATE: | REVISION |
|     |       |          |
|     |       |          |
|     |       |          |
|     |       |          |

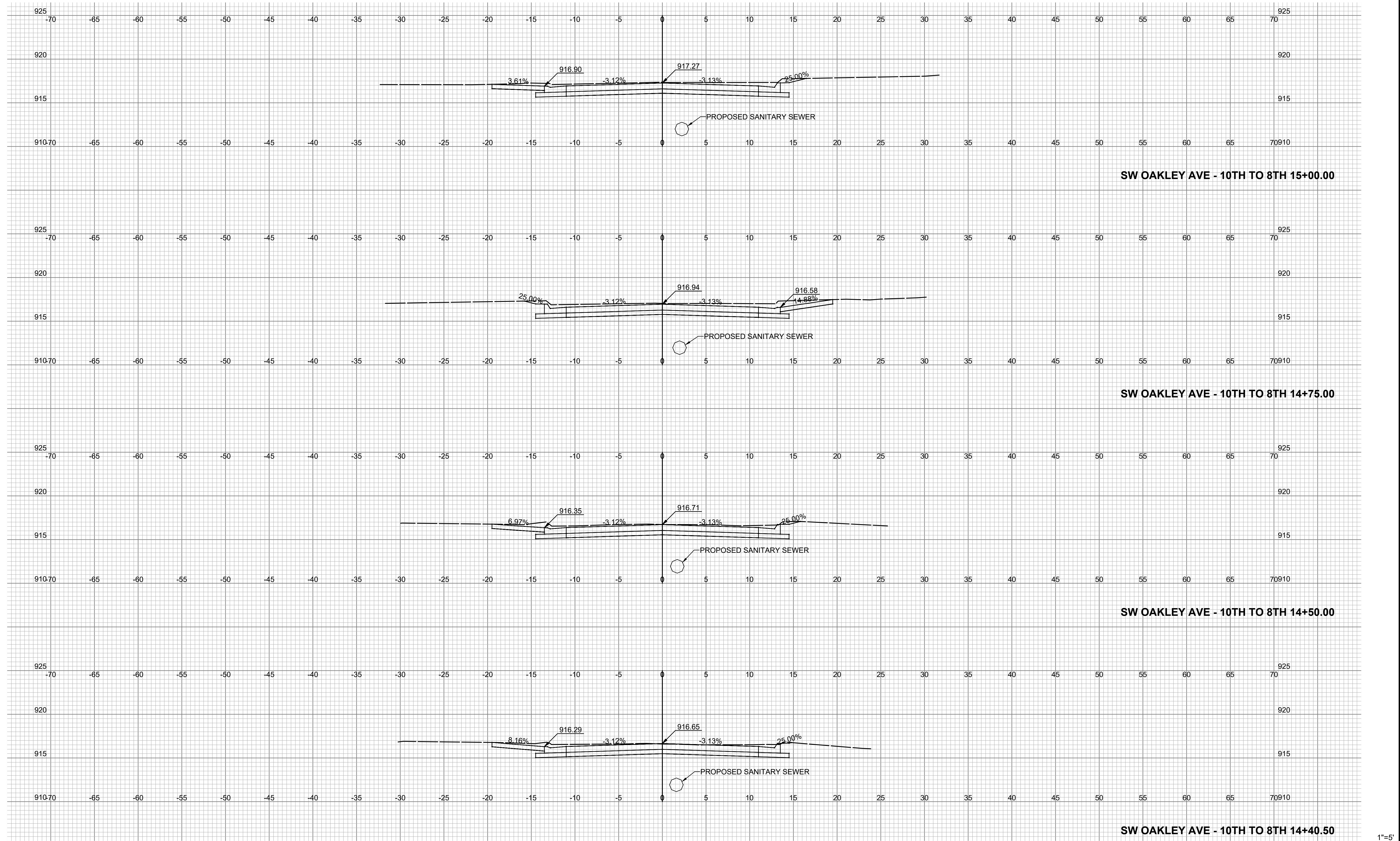
DRAWN BY: CTS  
 DESIGNED BY: MKS  
 APPROVED BY: FSA  
 SURVEYED BY: COT  
 TOPEKA PM: JH



SW OAKLEY AVENUE  
 FROM SW 10TH AVENUE TO SW FRONT STREET  
 ROADWAY IMPROVEMENT PROJECT NO. 841099.07  
 SANITARY SEWER PROJECT NO. 291109.02

CROSS SECTIONS  
 STA. 13+75.00 TO STA. 14+25.00

DATE: APRIL 2026  
 SHEET: 61 OF 74  
 PROJ.: 841099.07  
 PEC#: 250987-000



SW OAKLEY AVE - 10TH TO 8TH 15+00.00

SW OAKLEY AVE - 10TH TO 8TH 14+75.00

SW OAKLEY AVE - 10TH TO 8TH 14+50.00

SW OAKLEY AVE - 10TH TO 8TH 14+40.50

1"=5'

|     |       |          |
|-----|-------|----------|
| NO. | DATE: | REVISION |
|     |       |          |
|     |       |          |
|     |       |          |
|     |       |          |

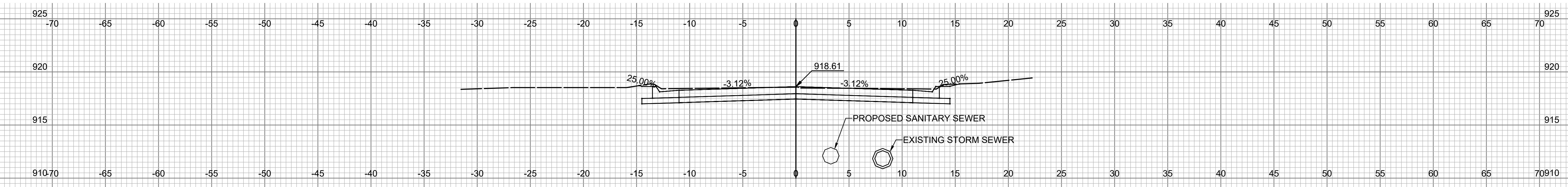
DRAWN BY: CTS  
 DESIGNED BY: MKS  
 APPROVED BY: FSA  
 SURVEYED BY: COT  
 TOPEKA PM: JH



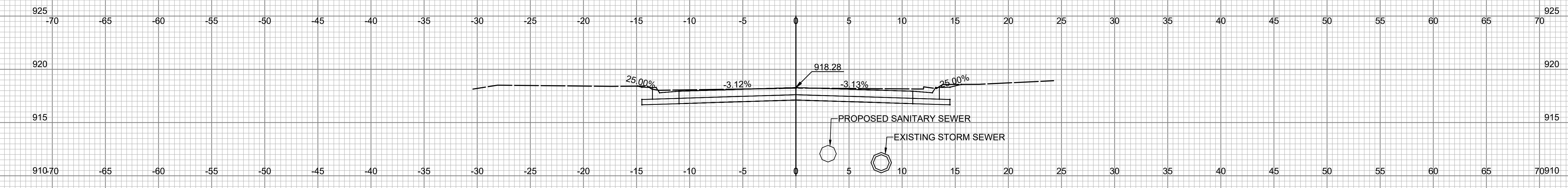
SW OAKLEY AVENUE  
 FROM SW 10TH AVENUE TO SW FRONT STREET  
 ROADWAY IMPROVEMENT PROJECT NO. 841099.07  
 SANITARY SEWER PROJECT NO. 291109.02

DATE: APRIL 2026  
 SHEET: 62 OF 74  
 PROJ.: 841099.07  
 PEC#: 250987-000

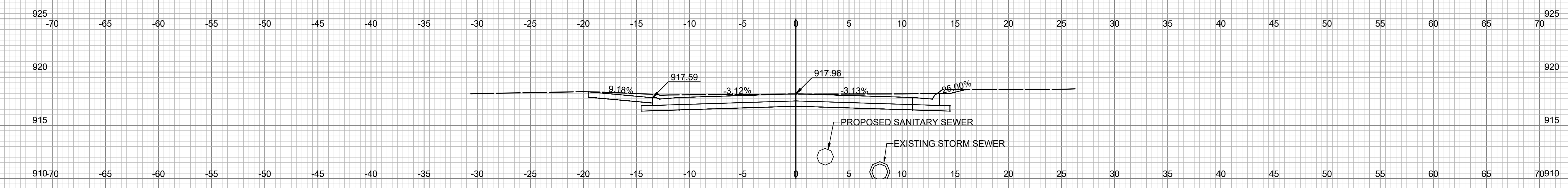
CROSS SECTIONS  
 STA. 14+40.50 TO STA. 15+00.00



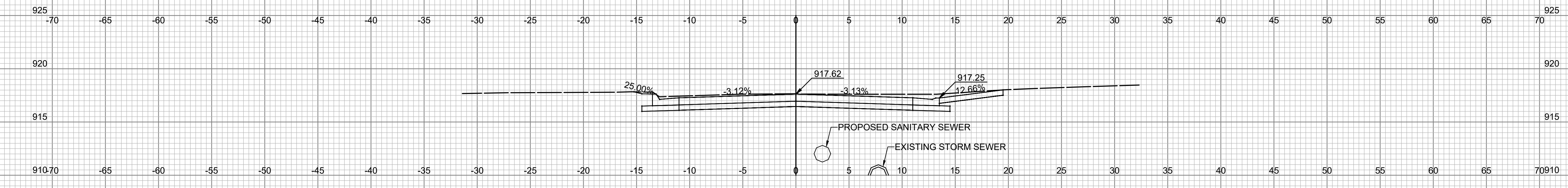
**SW OAKLEY AVE - 10TH TO 8TH 16+00.00**



**SW OAKLEY AVE - 10TH TO 8TH 15+75.00**



**SW OAKLEY AVE - 10TH TO 8TH 15+50.00**




**SW OAKLEY AVE - 10TH TO 8TH 15+25.00**

1"=5'

|     |       |          |
|-----|-------|----------|
| NO. | DATE: | REVISION |
|     |       |          |
|     |       |          |
|     |       |          |
|     |       |          |

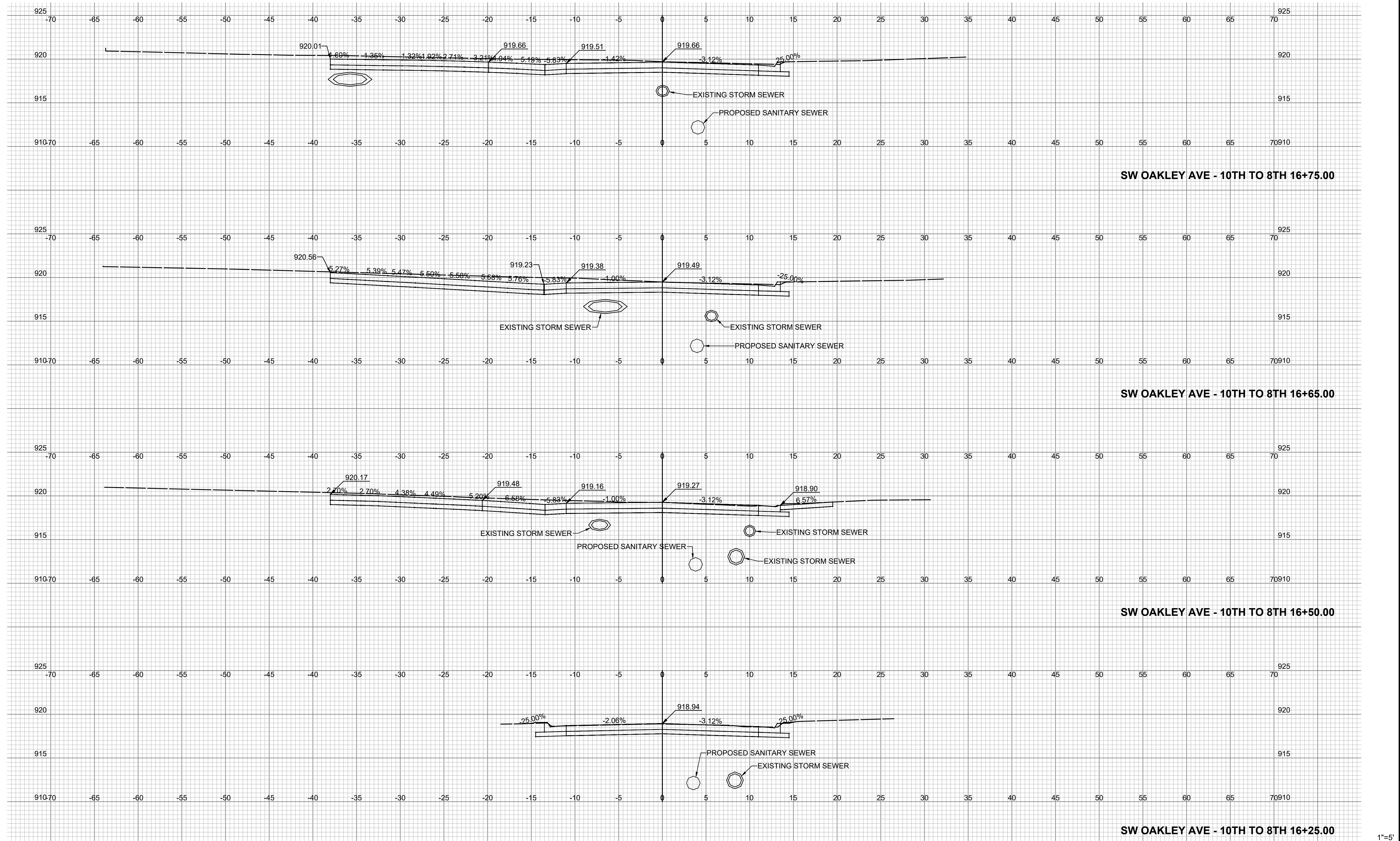
DRAWN BY: CTS  
 DESIGNED BY: MKS  
 APPROVED BY: FSA  
 SURVEYED BY: COT  
 TOPEKA PM: JH



SW OAKLEY AVENUE  
 FROM SW 10TH AVENUE TO SW FRONT STREET  
 ROADWAY IMPROVEMENT PROJECT NO. 841099.07  
 SANITARY SEWER PROJECT NO. 291109.02

CROSS SECTIONS  
 STA. 15+25.00 TO STA. 16+00.00

DATE: APRIL 2026  
 SHEET: 63 OF 74  
 PROJ.: 841099.07  
 PEC#: 250987-000



1"=5'

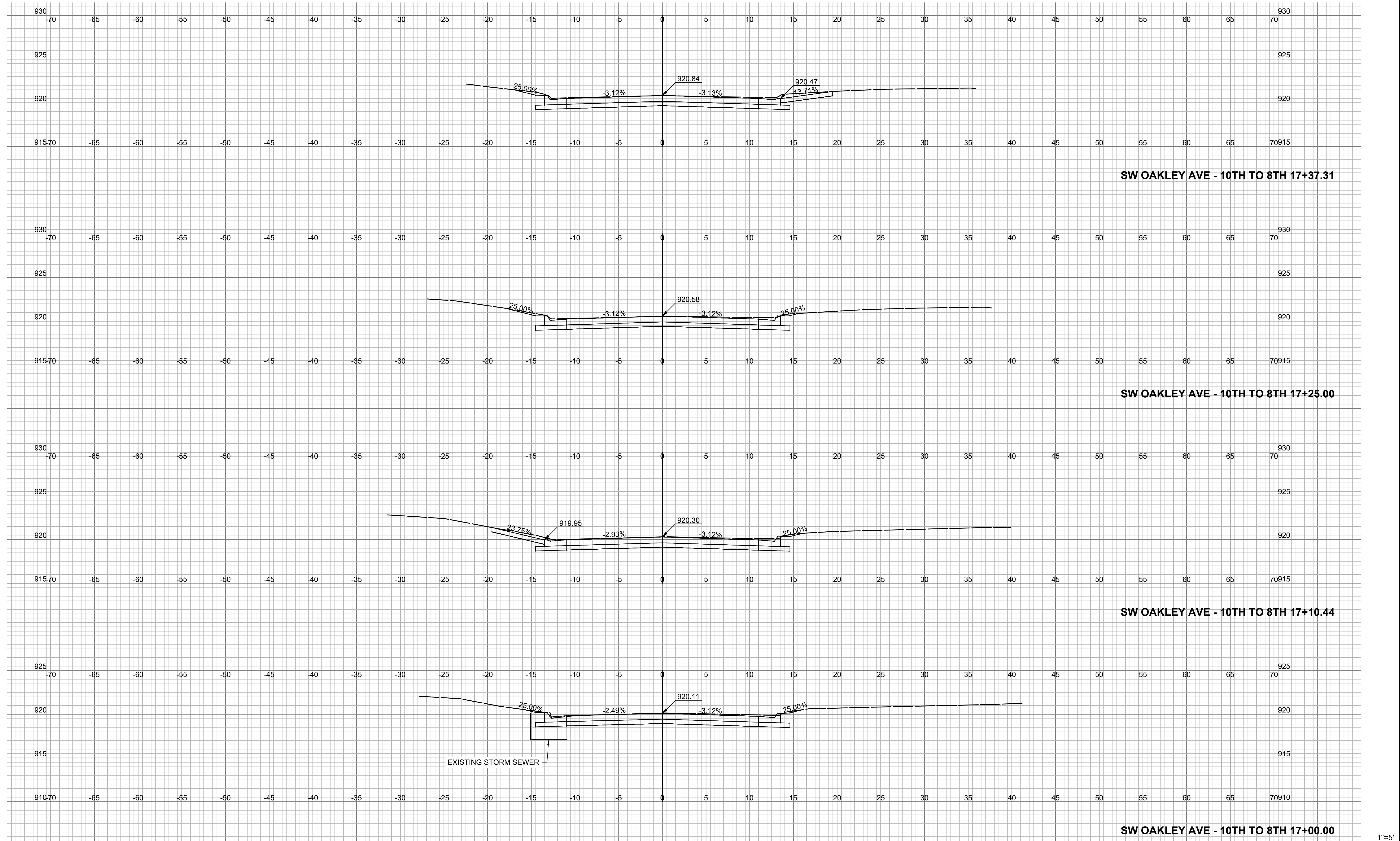
|     |       |          |
|-----|-------|----------|
| NO. | DATE: | REVISION |
|     |       |          |
|     |       |          |
|     |       |          |
|     |       |          |

DRAWN BY: CTS  
 DESIGNED BY: MKS  
 APPROVED BY: FSA  
 SURVEYED BY: COT  
 TOPEKA PM: JH



SW OAKLEY AVENUE  
 FROM SW 10TH AVENUE TO SW FRONT STREET  
 ROADWAY IMPROVEMENT PROJECT NO. 841099.07  
 SANITARY SEWER PROJECT NO. 291109.02


DATE: APRIL 2026  
 SHEET: 64 OF 74  
 PROJ.: 841099.07  
 PEC#: 250987-000



1"=5'

|     |       |          |
|-----|-------|----------|
| NO. | DATE: | REVISION |
|     |       |          |
|     |       |          |
|     |       |          |
|     |       |          |

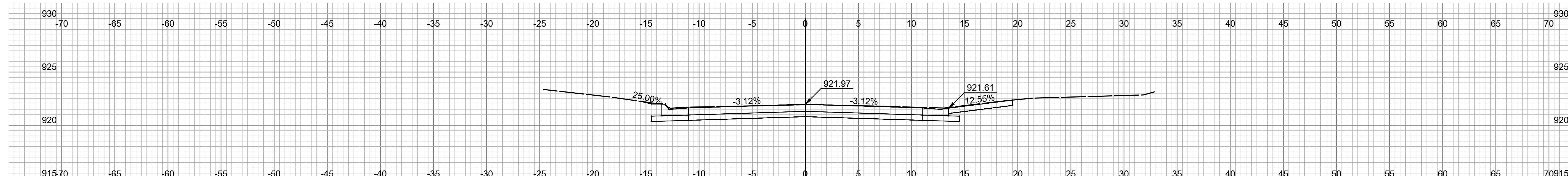
DRAWN BY: CTS  
 DESIGNED BY: MKS  
 APPROVED BY: FSA  
 SURVEYED BY: COT  
 TOPEKA PM: JH



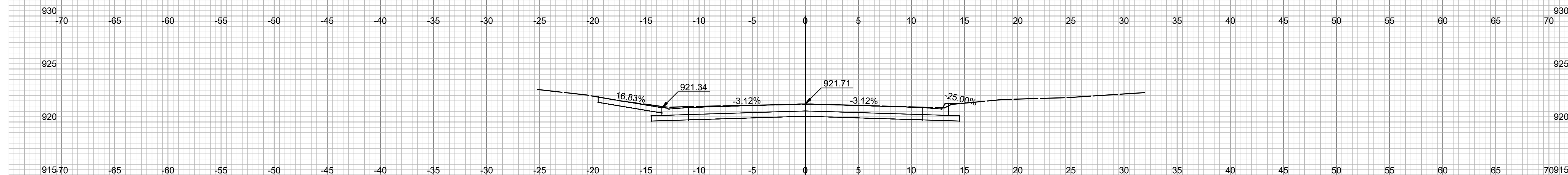
SW OAKLEY AVENUE  
 FROM SW 10TH AVENUE TO SW FRONT STREET  
 ROADWAY IMPROVEMENT PROJECT NO. 841099.07  
 SANITARY SEWER PROJECT NO. 291109.02

CROSS SECTIONS  
 STA. 17+00.00 TO STA. 17+37.31

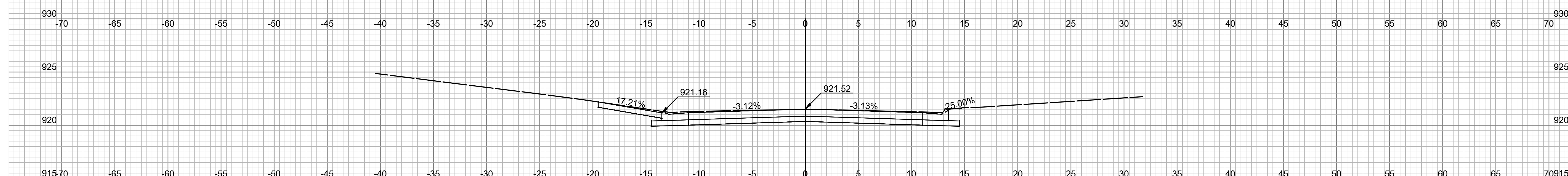
DATE: APRIL 2026  
 SHEET: 65 OF 74  
 PROJ.: 841099.07  
 PEC#: 250987-000



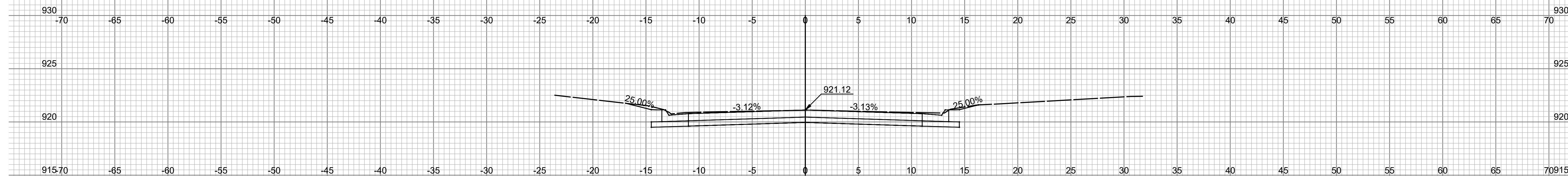
SW OAKLEY AVE - 10TH TO 8TH 17+86.23



SW OAKLEY AVE - 10TH TO 8TH 17+75.00



SW OAKLEY AVE - 10TH TO 8TH 17+67.19




SW OAKLEY AVE - 10TH TO 8TH 17+50.00

1"=5'

|     |      |          |
|-----|------|----------|
| NO. | DATE | REVISION |
|     |      |          |
|     |      |          |
|     |      |          |
|     |      |          |

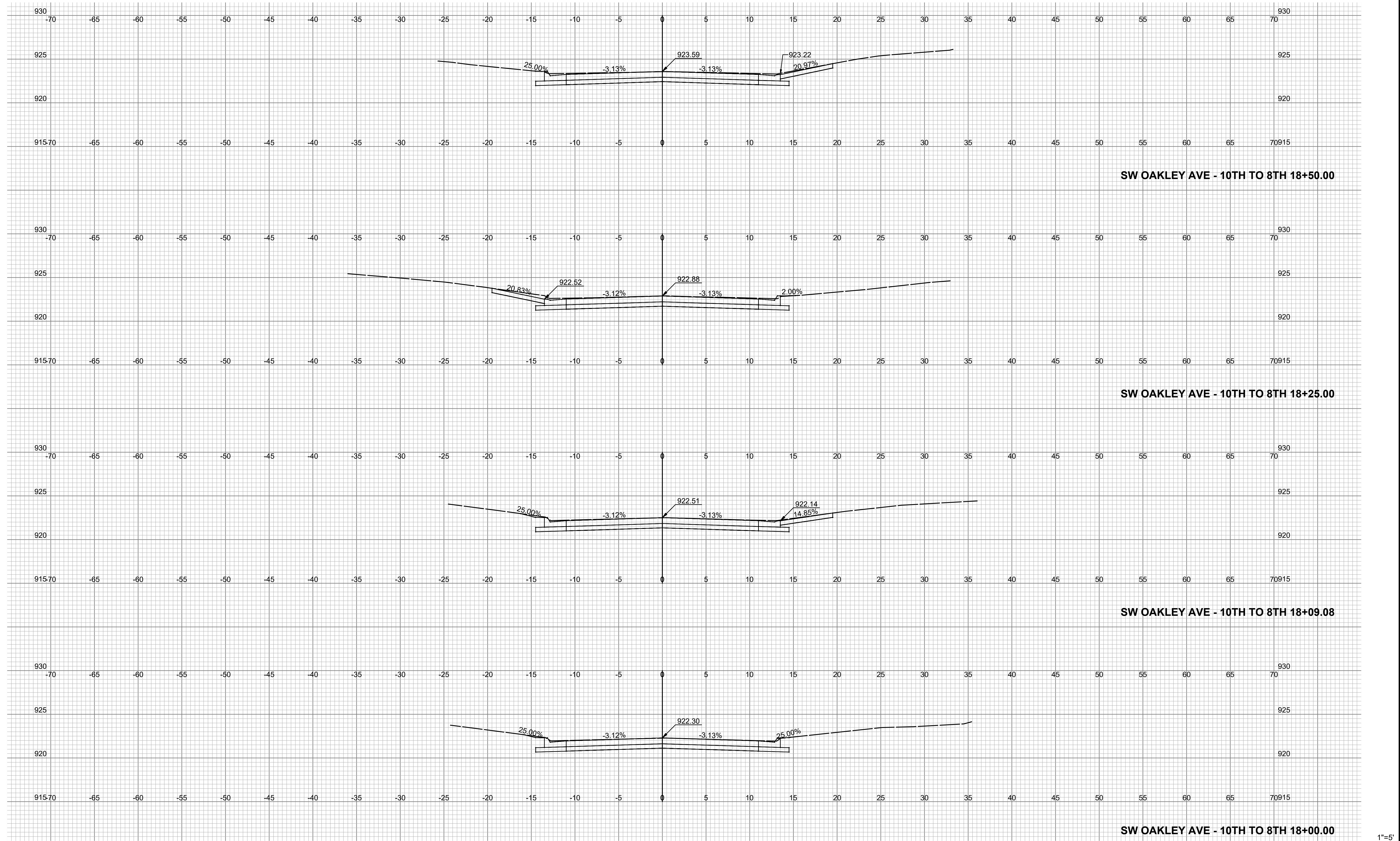
DRAWN BY: CTS  
 DESIGNED BY: MKS  
 APPROVED BY: FSA  
 SURVEYED BY: COT  
 TOPEKA PM: JH



SW OAKLEY AVENUE  
 FROM SW 10TH AVENUE TO SW FRONT STREET  
 ROADWAY IMPROVEMENT PROJECT NO. 841099.07  
 SANITARY SEWER PROJECT NO. 291109.02

CROSS SECTIONS  
 STA. 17+50.00 TO STA. 17+86.23

DATE: APRIL 2026  
 SHEET: 66 OF 74  
 PROJ.: 841099.07  
 PEC#: 250987-000



1"=5'

|     |       |          |
|-----|-------|----------|
| NO. | DATE: | REVISION |
|     |       |          |
|     |       |          |
|     |       |          |
|     |       |          |

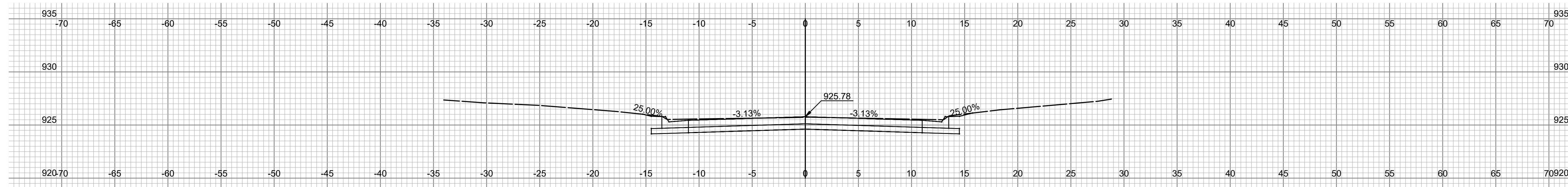
DRAWN BY: CTS  
 DESIGNED BY: MKS  
 APPROVED BY: FSA  
 SURVEYED BY: COT  
 TOPEKA PM: JH



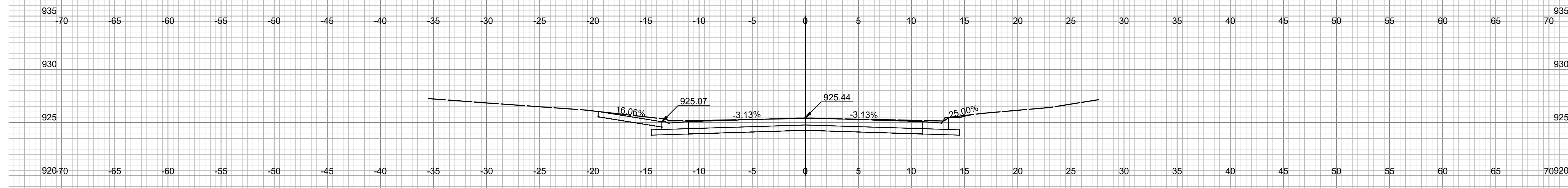
SW OAKLEY AVENUE  
 FROM SW 10TH AVENUE TO SW FRONT STREET  
 ROADWAY IMPROVEMENT PROJECT NO. 841099.07  
 SANITARY SEWER PROJECT NO. 291109.02

CROSS SECTIONS  
 STA. 18+00.00 TO STA. 18+50.00

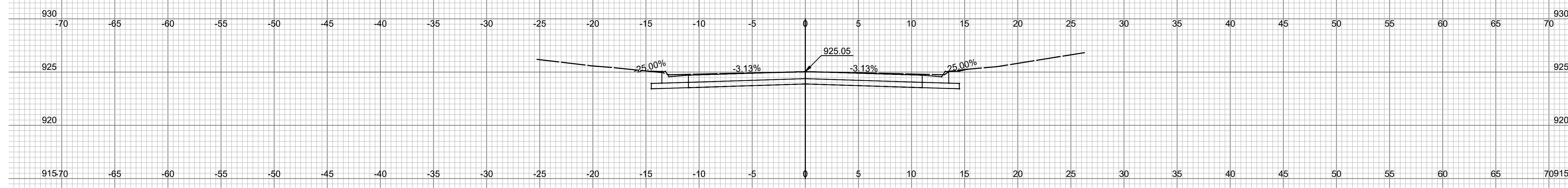
DATE: APRIL 2026  
 SHEET: 67 OF 74  
 PROJ.: 841099.07  
 PEC#: 250987-000



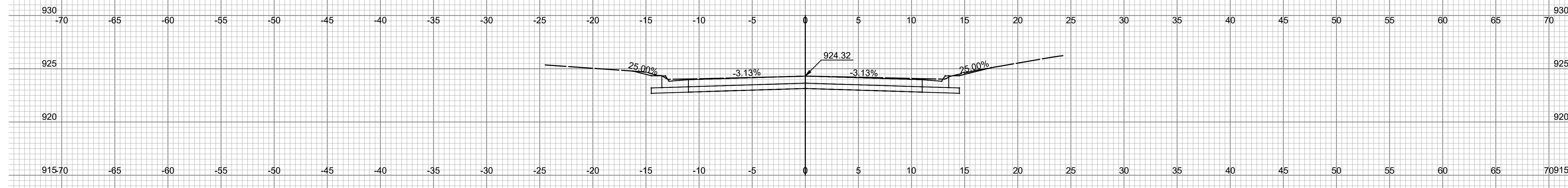
SW OAKLEY AVE - 10TH TO 8TH 19+25.00



SW OAKLEY AVE - 10TH TO 8TH 19+13.17



SW OAKLEY AVE - 10TH TO 8TH 19+00.00




SW OAKLEY AVE - 10TH TO 8TH 18+75.00

1"=5'

|     |      |          |
|-----|------|----------|
| NO. | DATE | REVISION |
|     |      |          |
|     |      |          |
|     |      |          |

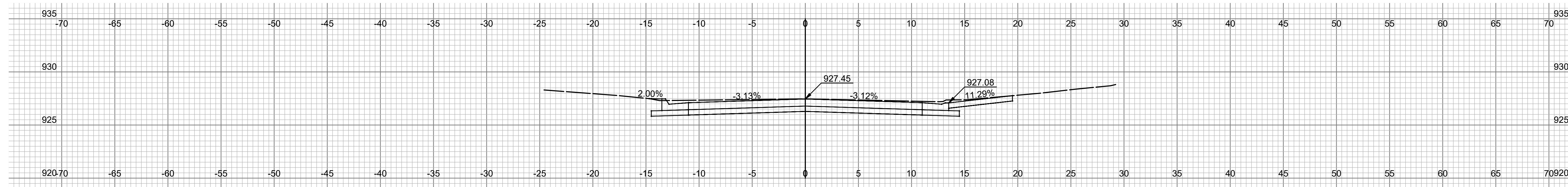
DRAWN BY: CTS  
 DESIGNED BY: MKS  
 APPROVED BY: FSA  
 SURVEYED BY: COT  
 TOPEKA PM: JH



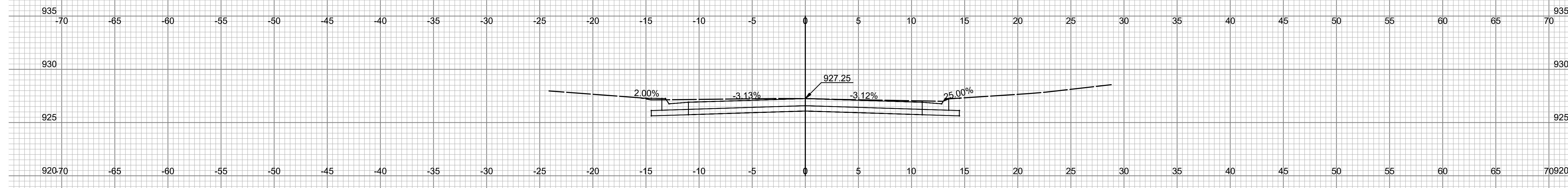
SW OAKLEY AVENUE  
 FROM SW 10TH AVENUE TO SW FRONT STREET  
 ROADWAY IMPROVEMENT PROJECT NO. 841099.07  
 SANITARY SEWER PROJECT NO. 291109.02

CROSS SECTIONS  
 STA. 18+75.00 TO STA. 19+25.00

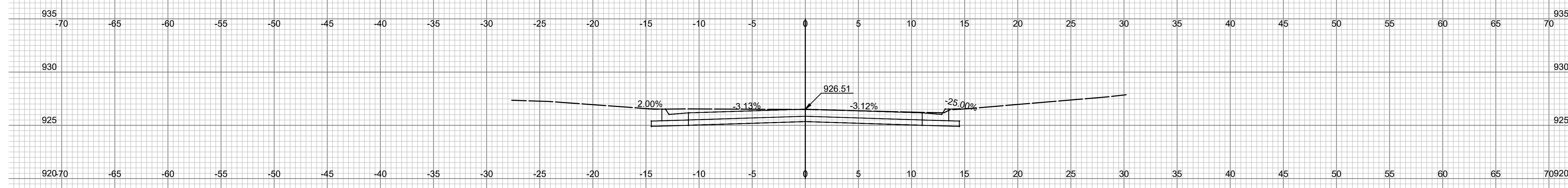
DATE: APRIL 2026  
 SHEET: 68 OF 74  
 PROJ.: 841099.07  
 PEC#: 250987-000



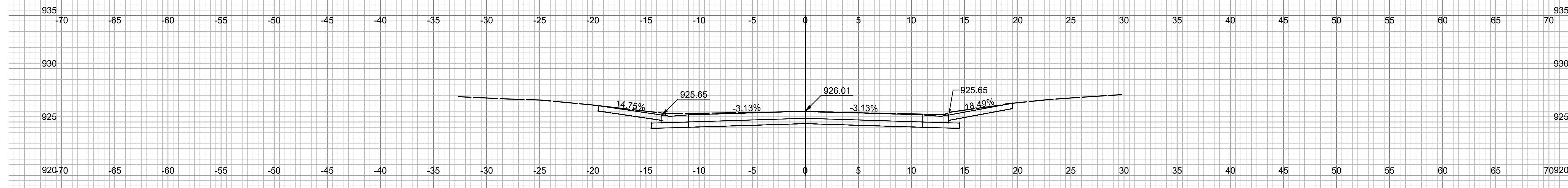
**SW OAKLEY AVE - 10TH TO 8TH 19+81.79**



**SW OAKLEY AVE - 10TH TO 8TH 19+75.00**



**SW OAKLEY AVE - 10TH TO 8TH 19+50.00**




**SW OAKLEY AVE - 10TH TO 8TH 19+32.90**

1"=5'

|     |      |          |
|-----|------|----------|
| NO. | DATE | REVISION |
|     |      |          |
|     |      |          |
|     |      |          |
|     |      |          |

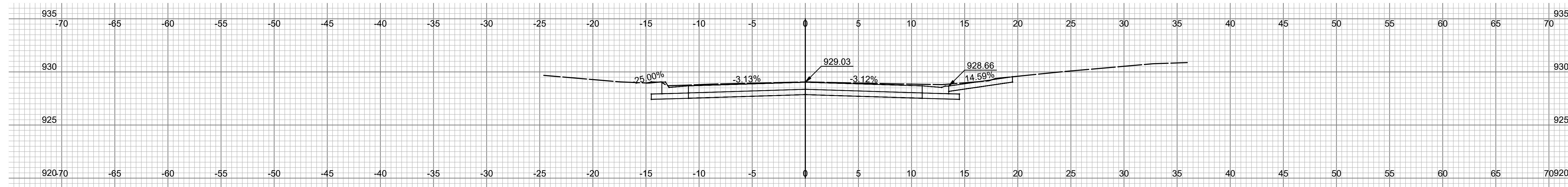
DRAWN BY: CTS  
 DESIGNED BY: MKS  
 APPROVED BY: FSA  
 SURVEYED BY: COT  
 TOPEKA PM: JH



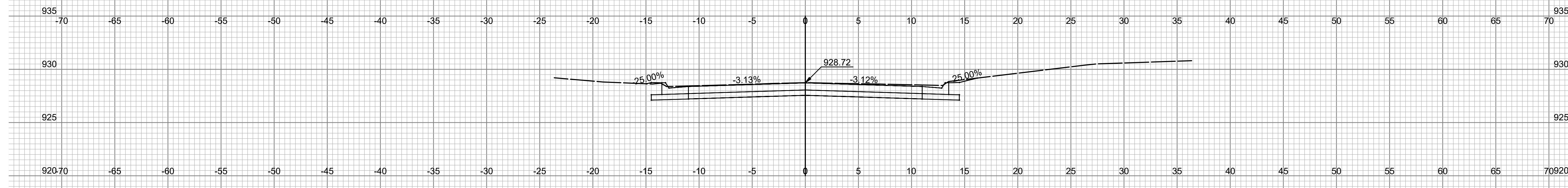
SW OAKLEY AVENUE  
 FROM SW 10TH AVENUE TO SW FRONT STREET  
 ROADWAY IMPROVEMENT PROJECT NO. 841099.07  
 SANITARY SEWER PROJECT NO. 291109.02

CROSS SECTIONS  
 STA. 19+32.90 TO STA. 19+81.79

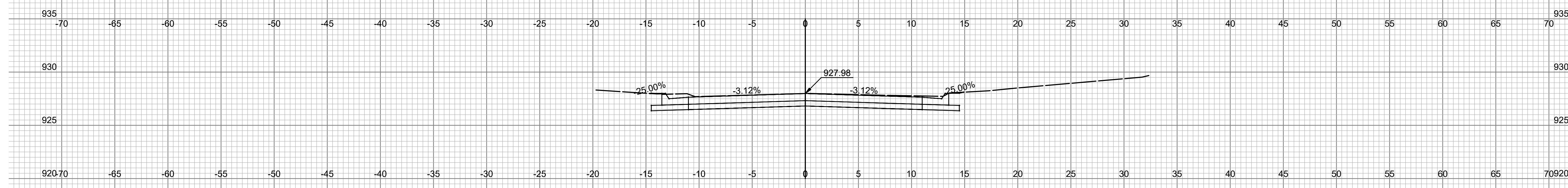
DATE: APRIL 2026  
 SHEET: 69 OF 74  
 PROJ.: 841099.07  
 PEC#: 250987-000



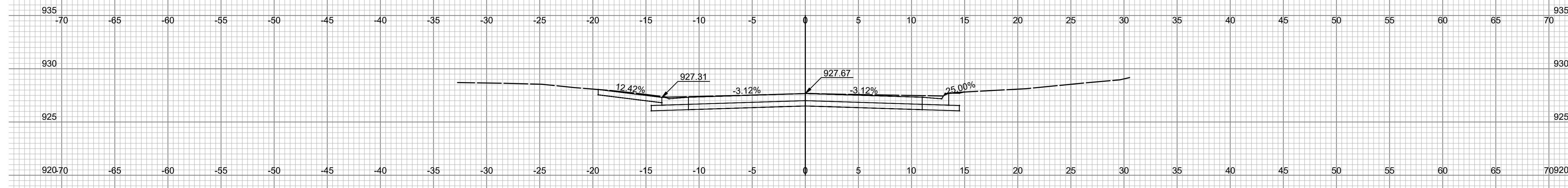
**SW OAKLEY AVE - 10TH TO 8TH 20+35.25**



**SW OAKLEY AVE - 10TH TO 8TH 20+25.00**



**SW OAKLEY AVE - 10TH TO 8TH 20+00.00**





**SW OAKLEY AVE - 10TH TO 8TH 19+89.44**

1"=5'

|     |      |          |
|-----|------|----------|
| NO. | DATE | REVISION |
|     |      |          |
|     |      |          |
|     |      |          |
|     |      |          |

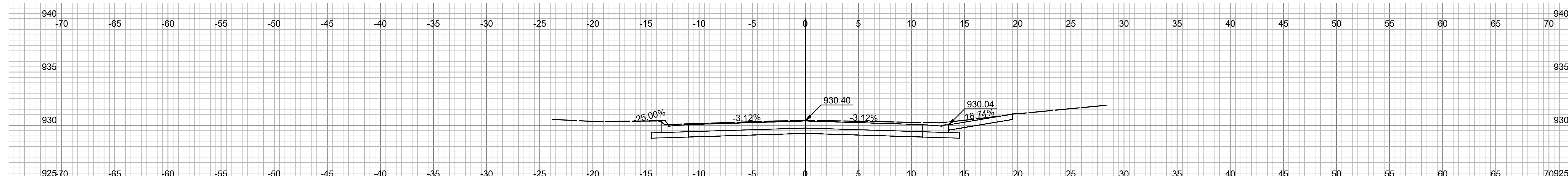
DRAWN BY: CTS  
 DESIGNED BY: MKS  
 APPROVED BY: FSA  
 SURVEYED BY: COT  
 TOPEKA PM: JH



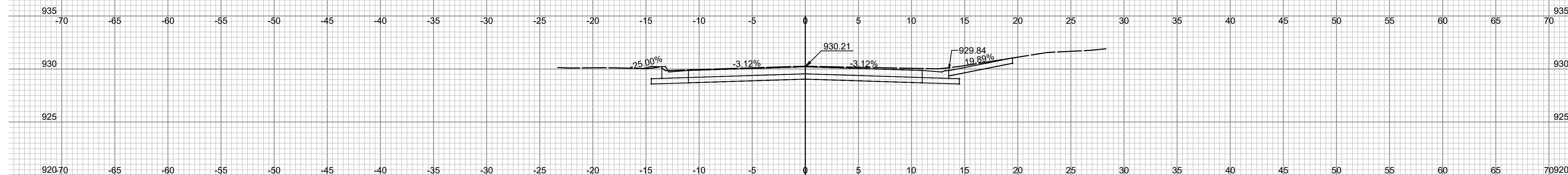
SW OAKLEY AVENUE  
 FROM SW 10TH AVENUE TO SW FRONT STREET  
 ROADWAY IMPROVEMENT PROJECT NO. 841099.07  
 SANITARY SEWER PROJECT NO. 291109.02

CROSS SECTIONS  
 STA. 19+89.44 TO STA. 20+35.25

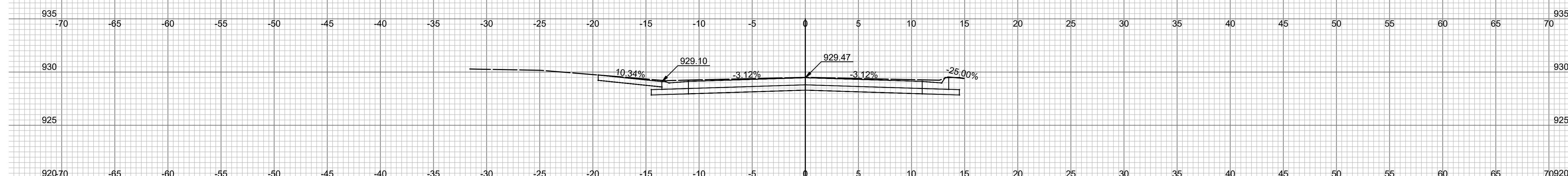
DATE: APRIL 2026  
 SHEET: 70 OF 74  
 PROJ.: 841099.07  
 PEC#: 250987-000



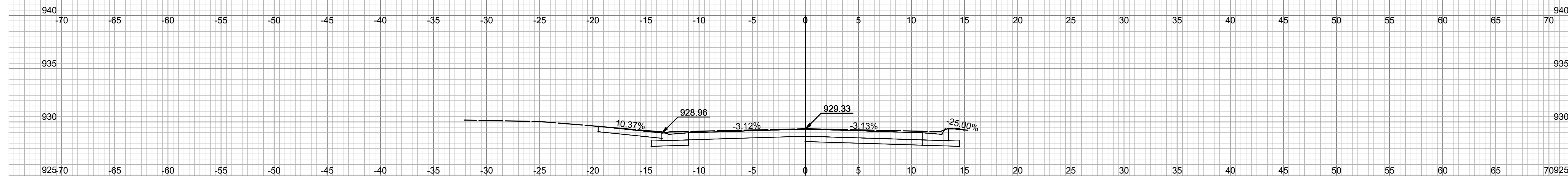
**SW OAKLEY AVE - 10TH TO 8TH 20+81.68**



**SW OAKLEY AVE - 10TH TO 8TH 20+75.00**



**SW OAKLEY AVE - 10TH TO 8TH 20+50.00**




**SW OAKLEY AVE - 10TH TO 8TH 20+45.33**

1"=5'

|     |       |          |
|-----|-------|----------|
| NO. | DATE: | REVISION |
|     |       |          |
|     |       |          |
|     |       |          |
|     |       |          |

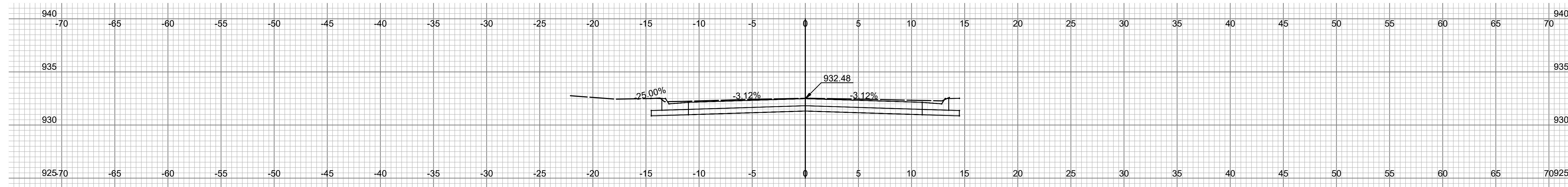
DRAWN BY: CTS  
 DESIGNED BY: MKS  
 APPROVED BY: FSA  
 SURVEYED BY: COT  
 TOPEKA PM: JH



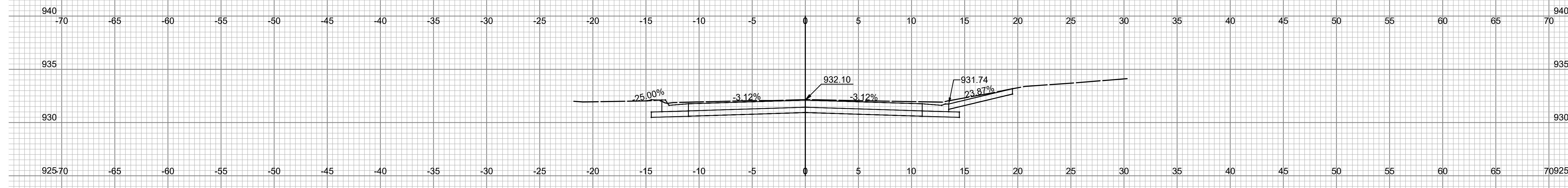
SW OAKLEY AVENUE  
 FROM SW 10TH AVENUE TO SW FRONT STREET  
 ROADWAY IMPROVEMENT PROJECT NO. 841099.07  
 SANITARY SEWER PROJECT NO. 291109.02

CROSS SECTIONS  
 STA. 20+45.23 TO STA. 20+81.68

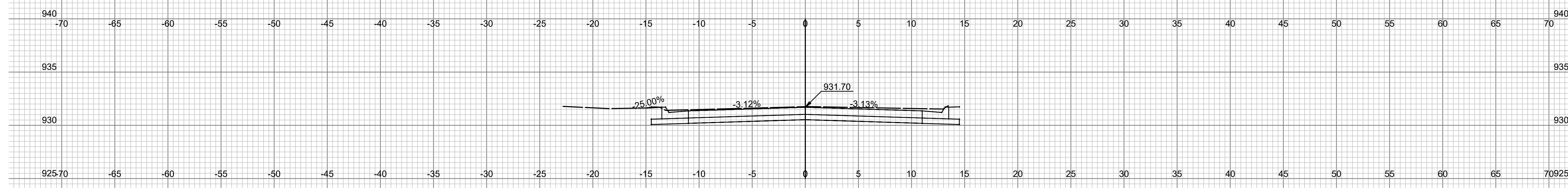
DATE: APRIL 2026  
 SHEET: 71 OF 74  
 PROJ.: 841099.07  
 PEC#: 250987-000



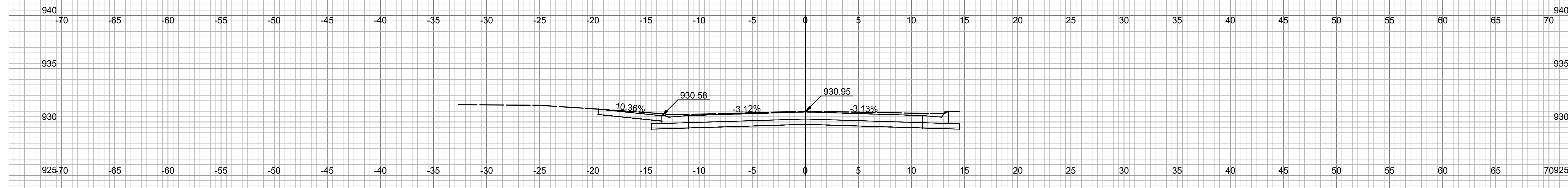
**SW OAKLEY AVE - 10TH TO 8TH 21+50.00**



**SW OAKLEY AVE - 10TH TO 8TH 21+38.00**



**SW OAKLEY AVE - 10TH TO 8TH 21+25.00**



**SW OAKLEY AVE - 10TH TO 8TH 21+00.00**

1"=5'

|     |       |          |
|-----|-------|----------|
| NO. | DATE: | REVISION |
|     |       |          |
|     |       |          |
|     |       |          |
|     |       |          |

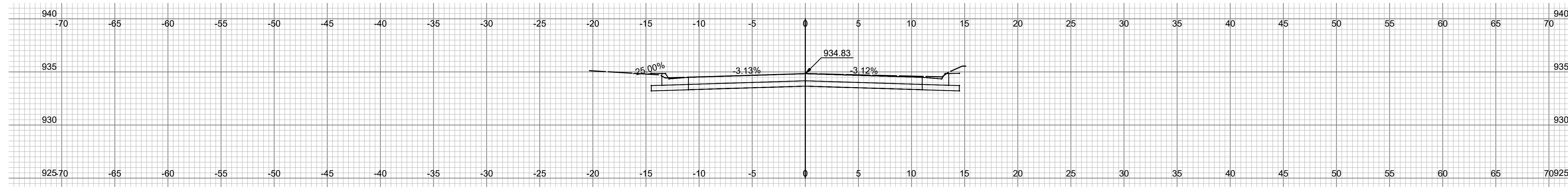
DRAWN BY: CTS  
 DESIGNED BY: MKS  
 APPROVED BY: FSA  
 SURVEYED BY: COT  
 TOPEKA PM: JH



SW OAKLEY AVENUE  
 FROM SW 10TH AVENUE TO SW FRONT STREET  
 ROADWAY IMPROVEMENT PROJECT NO. 841099.07  
 SANITARY SEWER PROJECT NO. 291109.02

CROSS SECTIONS  
 STA. 21+00.00 TO STA. 21+50.00

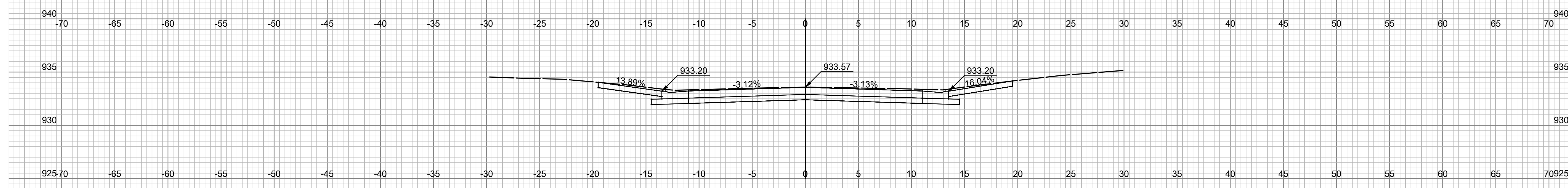
DATE: APRIL 2026  
 SHEET: 72 OF 74  
 PROJ.: 841099.07  
 PEC#: 250987-000



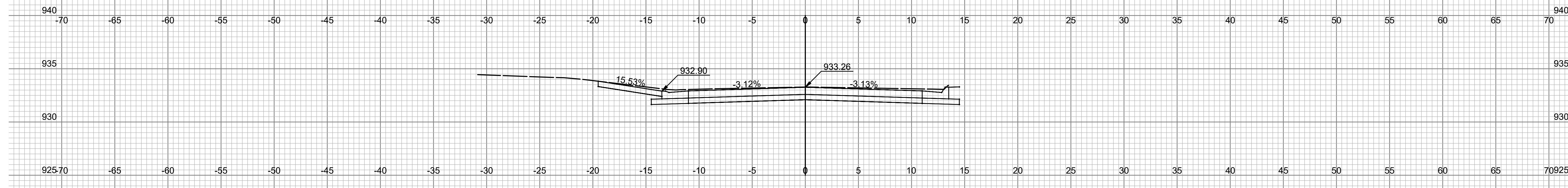
**SW OAKLEY AVE - 10TH TO 8TH 22+25.00**



**SW OAKLEY AVE - 10TH TO 8TH 22+00.00**



**SW OAKLEY AVE - 10TH TO 8TH 21+84.71**



**SW OAKLEY AVE - 10TH TO 8TH 21+75.00**

1"=5'

|     |      |          |
|-----|------|----------|
| NO. | DATE | REVISION |
|     |      |          |
|     |      |          |
|     |      |          |
|     |      |          |

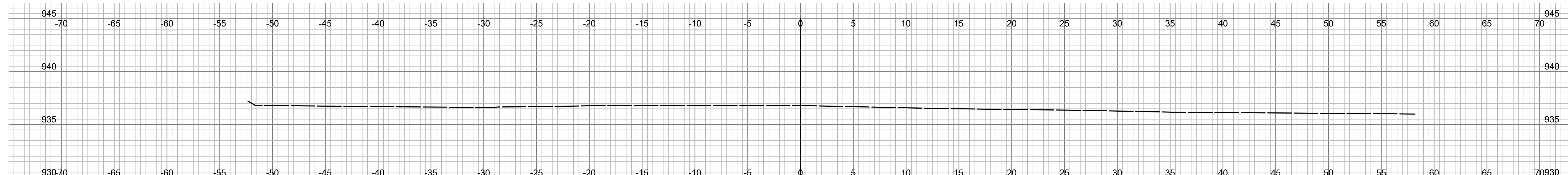
DRAWN BY: CTS  
 DESIGNED BY: MKS  
 APPROVED BY: FSA  
 SURVEYED BY: COT  
 TOPEKA PM: JH



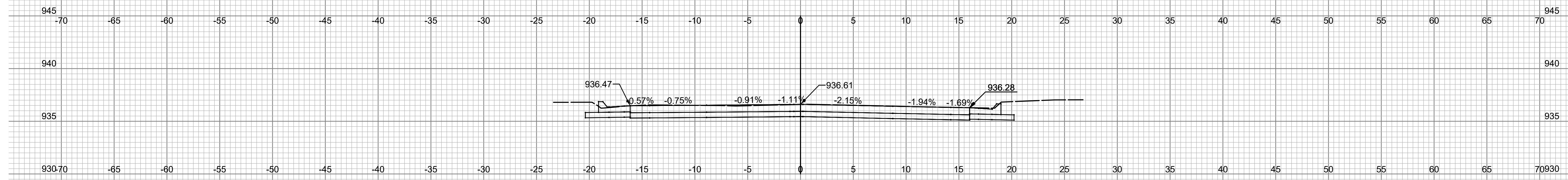
SW OAKLEY AVENUE  
 FROM SW 10TH AVENUE TO SW FRONT STREET  
 ROADWAY IMPROVEMENT PROJECT NO. 841099.07  
 SANITARY SEWER PROJECT NO. 291109.02

CROSS SECTIONS  
 STA. 21+75.00 TO STA. 22+25.00

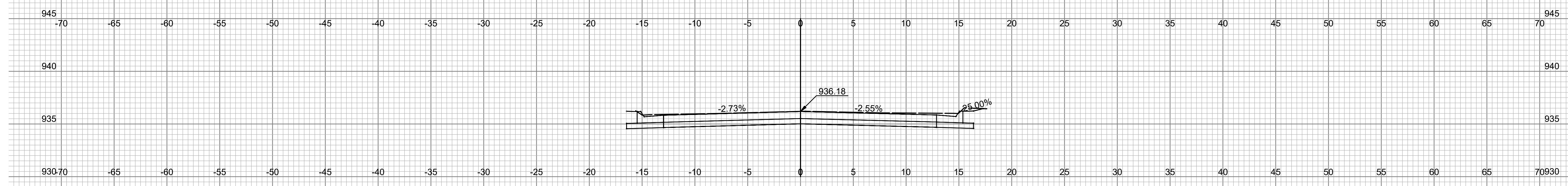
DATE: APRIL 2026  
 SHEET: 73 OF 74  
 PROJ.: 841099.07  
 PEC#: 250987-000



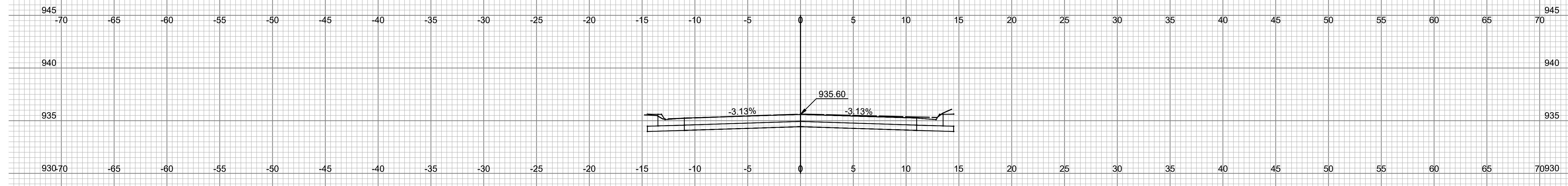
SW OAKLEY AVE - 10TH TO 8TH 23+10.39



SW OAKLEY AVE - 10TH TO 8TH 23+00.00



SW OAKLEY AVE - 10TH TO 8TH 22+75.00



SW OAKLEY AVE - 10TH TO 8TH 22+50.00

1"=5'

|     |      |          |
|-----|------|----------|
| NO. | DATE | REVISION |
|     |      |          |
|     |      |          |
|     |      |          |
|     |      |          |

DRAWN BY: CTS  
 DESIGNED BY: MKS  
 APPROVED BY: FSA  
 SURVEYED BY: COT  
 TOPEKA PM: JH



SW OAKLEY AVENUE  
 FROM SW 10TH AVENUE TO SW FRONT STREET  
 ROADWAY IMPROVEMENT PROJECT NO. 841099.07  
 SANITARY SEWER PROJECT NO. 291109.02

CROSS SECTIONS  
 STA. 22+50.00 TO STA. 23+10.39

DATE: APRIL 2026  
 SHEET: 74 OF 74  
 PROJ.: 841099.07  
 PEC#: 250987-000